

Site Details:

GRAIG ROAD, GODRE'R GRAIG,  
SA9 2NY

Client Ref: 7234e02\_Godre\_r\_Graig\_PO8543\_BC  
Report Ref: ESP-6431559\_LS\_3\_3  
Grid Ref: 275828, 207700

Map Name: County Series

Map date: 1877

Scale: 1:2,500

Printed at: 1:2,500



Surveyed 1877  
Revised 1877  
Edition N/A  
Copyright N/A  
Levelled N/A



Produced by  
Groundsure Insights  
[www.groundsure.com](http://www.groundsure.com)

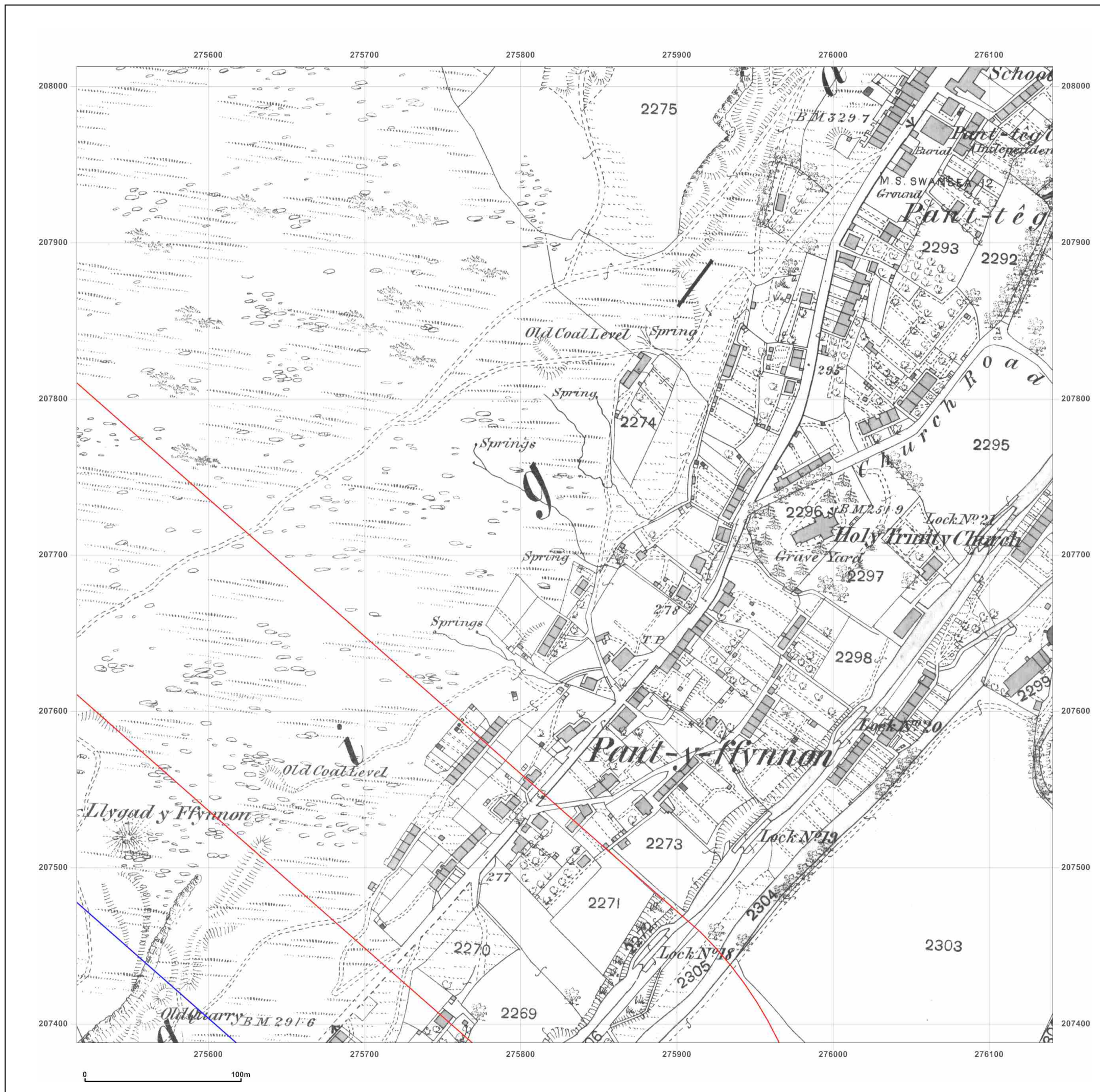


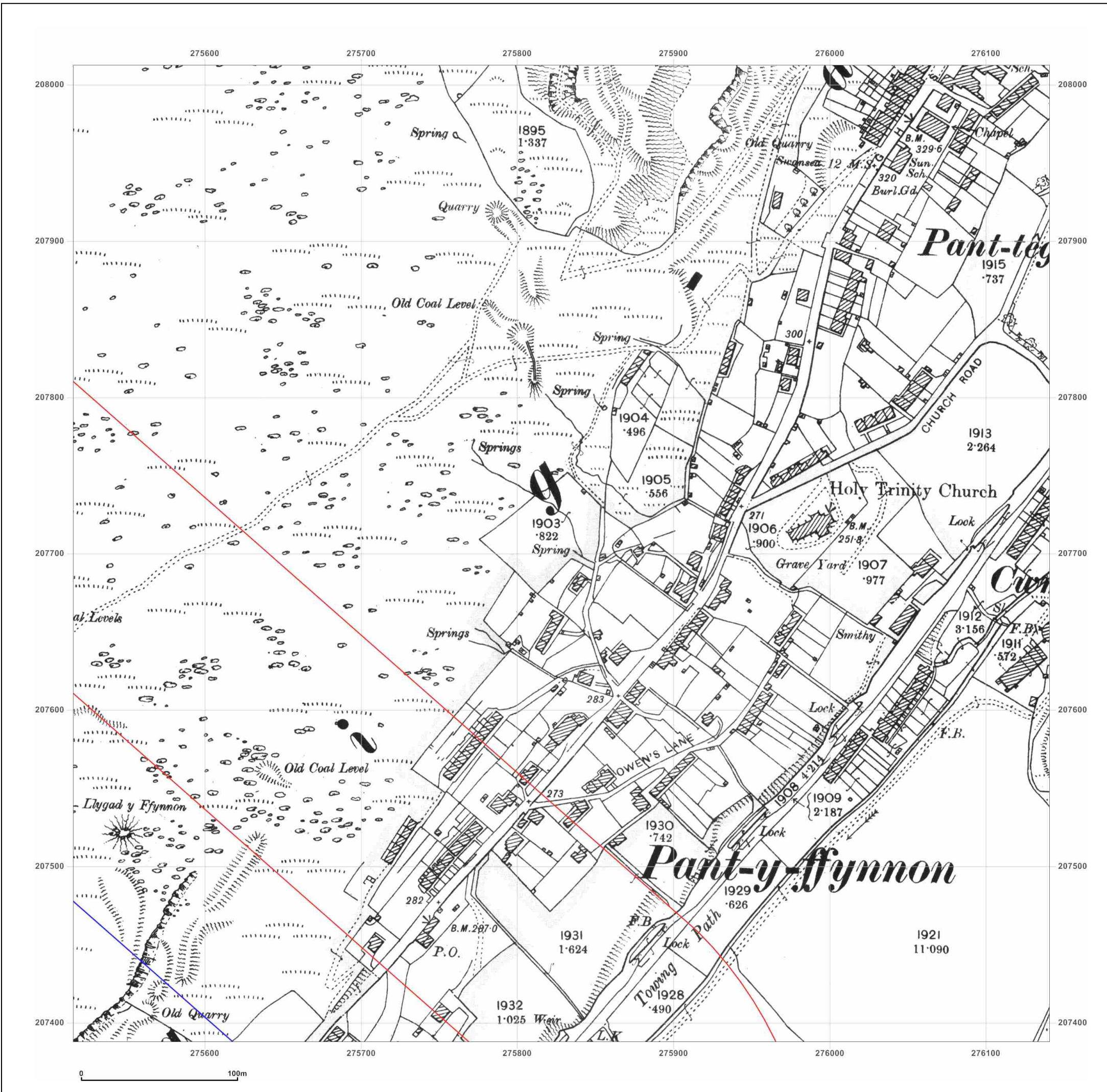
Supplied by:  
<http://www.earthsciencepartnership.co.uk>  
[enquiries@earthsciencepartnership.com](mailto:enquiries@earthsciencepartnership.com)

© Crown copyright and database rights 2018 Ordnance Survey 100035207

Production date: 30 October 2019

Map legend available at:  
[www.groundsure.com/sites/default/files/groundsure\\_legend.pdf](http://www.groundsure.com/sites/default/files/groundsure_legend.pdf)





**esp**

ENGINEERS  
GEOLOGISTS  
SCIENTISTS

**Site Details:**

GRAIG ROAD, GODRE'R GRAIG,  
SA9 2NY

**Client Ref:** 7234e02\_Godre\_r\_Graig\_PO8543\_BC  
**Report Ref:** ESP-6431559\_LS\_3\_3  
**Grid Ref:** 275828, 207700

**Map Name:** County Series

**Map date:** 1899

**Scale:** 1:2,500

**Printed at:** 1:2,500



Surveyed 1899  
Revised 1899  
Edition N/A  
Copyright N/A  
Levelled N/A



Produced by  
Groundsure Insights  
[www.groundsure.com](http://www.groundsure.com)



Supplied by:  
<http://www.earthsciencepartnership.co.uk>  
[enquiries@earthsciencepartnership.com](mailto:enquiries@earthsciencepartnership.com)

© Crown copyright and database rights 2018 Ordnance Survey 100035207

Production date: 30 October 2019

Map legend available at:  
[www.groundsure.com/sites/default/files/groundsure\\_legend.pdf](http://www.groundsure.com/sites/default/files/groundsure_legend.pdf)

**Site Details:**

GRAIG ROAD, GODRE'R GRAIG,  
SA9 2NY

**Client Ref:** 7234e02\_Godre\_r\_Graig\_PO8543\_BC  
**Report Ref:** ESP-6431559\_LS\_3\_3  
**Grid Ref:** 275828, 207700

**Map Name:** County Series

**Map date:** 1918

**Scale:** 1:2,500

**Printed at:** 1:2,500



Surveyed 1918  
Revised 1918  
Edition N/A  
Copyright N/A  
Levelled N/A



Produced by  
Groundsure Insights  
[www.groundsure.com](http://www.groundsure.com)

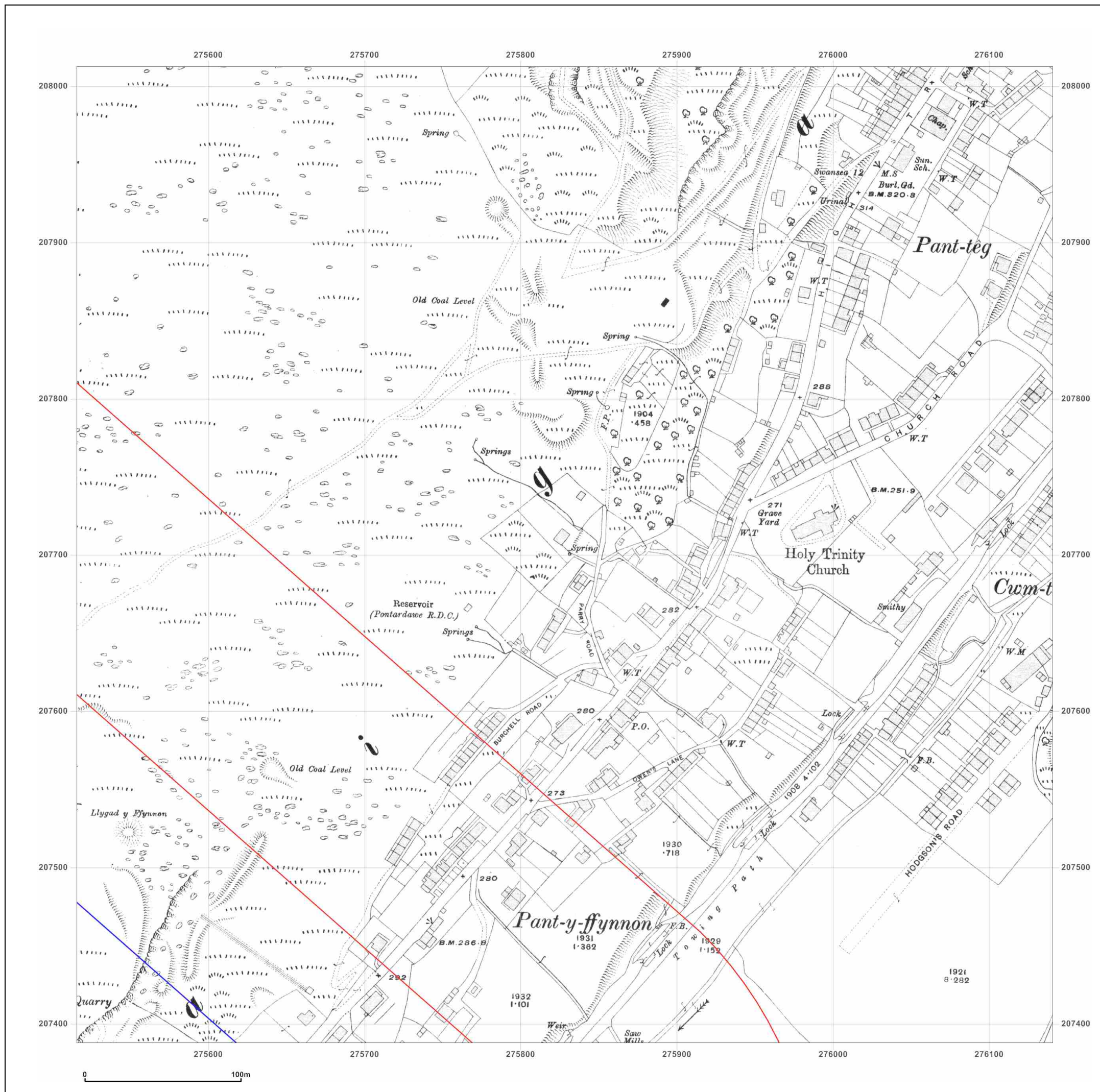


Supplied by:  
<http://www.earthsciencepartnership.co.uk>  
[enquiries@earthsciencepartnership.com](mailto:enquiries@earthsciencepartnership.com)

© Crown copyright and database rights 2018 Ordnance Survey 100035207

Production date: 30 October 2019

Map legend available at:  
[www.groundsure.com/sites/default/files/groundsure\\_legend.pdf](http://www.groundsure.com/sites/default/files/groundsure_legend.pdf)



**Site Details:**

GRAIG ROAD, GODRE'R GRAIG,  
SA9 2NY

**Client Ref:** 7234e02\_Godre\_r\_Graig\_PO8543\_BC  
**Report Ref:** ESP-6431559\_LS\_3\_3  
**Grid Ref:** 275828, 207700

**Map Name:** National Grid

**Map date:** 1960

**Scale:** 1:2,500

**Printed at:** 1:2,500



Surveyed 1960  
Revised 1960  
Edition N/A  
Copyright 1962  
Levelled 1956

Surveyed 1960  
Revised 1960  
Edition N/A  
Copyright 1962  
Levelled 1957

Surveyed 1960  
Revised 1960  
Edition N/A  
Copyright 1962  
Levelled 1956

Surveyed 1960  
Revised 1960  
Edition N/A  
Copyright 1961  
Levelled 1956



Produced by  
Groundsure Insights  
[www.groundsure.com](http://www.groundsure.com)

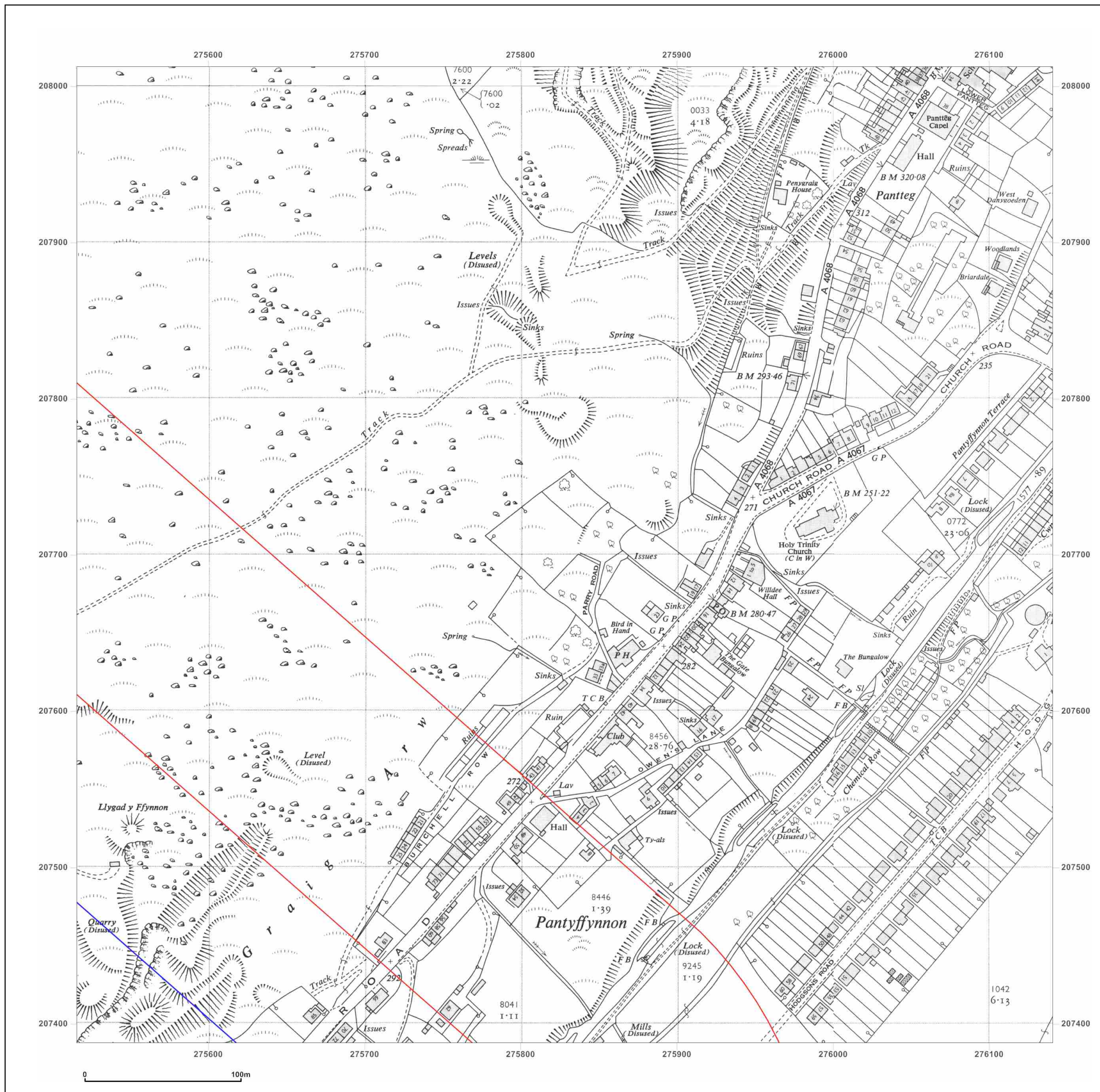


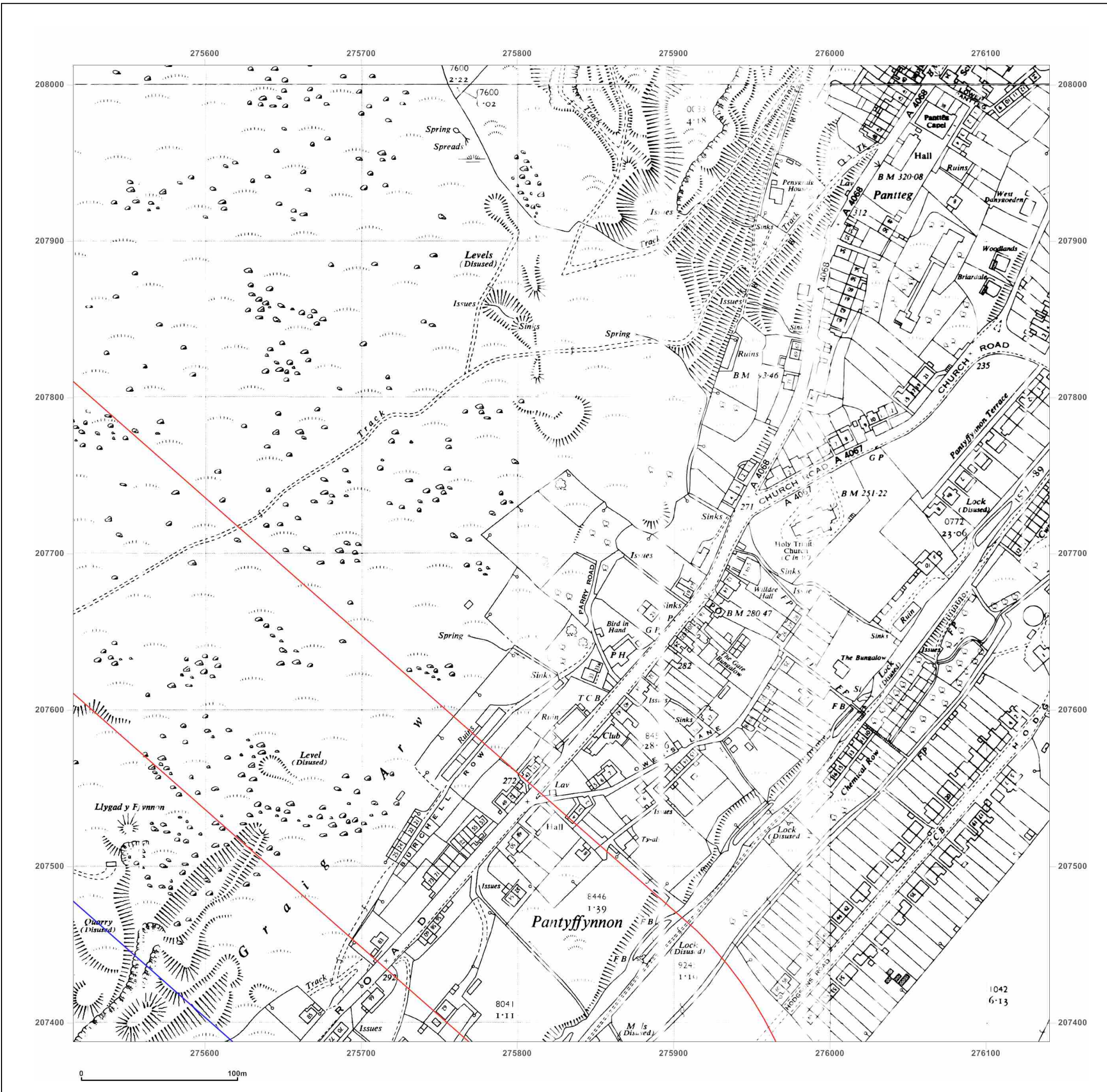
Supplied by:  
<http://www.earthsciencepartnership.co.uk>  
[enquiries@earthsciencepartnership.com](mailto:enquiries@earthsciencepartnership.com)

© Crown copyright and database rights 2018 Ordnance Survey 100035207

Production date: 30 October 2019

Map legend available at:  
[www.groundsure.com/sites/default/files/groundsure\\_legend.pdf](http://www.groundsure.com/sites/default/files/groundsure_legend.pdf)





**esp**

ENGINEERS  
GEOLOGISTS  
SCIENTISTS

**Site Details:**

GRAIG ROAD, GODRE'R GRAIG,  
SA9 2NY

**Client Ref:** 7234e02\_Godre\_r\_Graig\_PO8543\_BC  
**Report Ref:** ESP-6431559\_LS\_3\_3  
**Grid Ref:** 275828, 207700

**Map Name:** National Grid

**Map date:** 1961-1962

**Scale:** 1:2,500

**Printed at:** 1:2,500



Surveyed N/A  
Revised N/A  
Edition N/A  
Copyright N/A  
Levelled N/A

Surveyed N/A  
Revised N/A  
Edition N/A  
Copyright N/A  
Levelled N/A

Surveyed N/A  
Revised N/A  
Edition N/A  
Copyright N/A  
Levelled N/A

Surveyed N/A  
Revised N/A  
Edition N/A  
Copyright N/A  
Levelled N/A



Produced by  
Groundsure Insights  
[www.groundsure.com](http://www.groundsure.com)



Supplied by:  
<http://www.earthsciencepartnership.co.uk>  
[enquiries@earthsciencepartnership.com](mailto:enquiries@earthsciencepartnership.com)

© Crown copyright and database rights 2018 Ordnance Survey 100035207

Production date: 30 October 2019

Map legend available at:  
[www.groundsure.com/sites/default/files/groundsure\\_legend.pdf](http://www.groundsure.com/sites/default/files/groundsure_legend.pdf)

Site Details:

GRAIG ROAD, GODRE'R GRAIG,  
SA9 2NY

Client Ref: 7234e02\_Godre\_r\_Graig\_PO8543\_BC  
Report Ref: ESP-6431559\_LS\_3\_3  
Grid Ref: 275828, 207700

Map Name: National Grid

Map date: 1975-1979

Scale: 1:2,500

Printed at: 1:2,500



Surveyed 1975  
Revised 1975  
Edition N/A  
Copyright 1977  
Levelled 1962

Surveyed 1963  
Revised 1979  
Edition N/A  
Copyright 1979  
Levelled 1963

Surveyed N/A  
Revised N/A  
Edition N/A  
Copyright 1979  
Levelled N/A



Produced by  
Groundsure Insights  
[www.groundsure.com](http://www.groundsure.com)

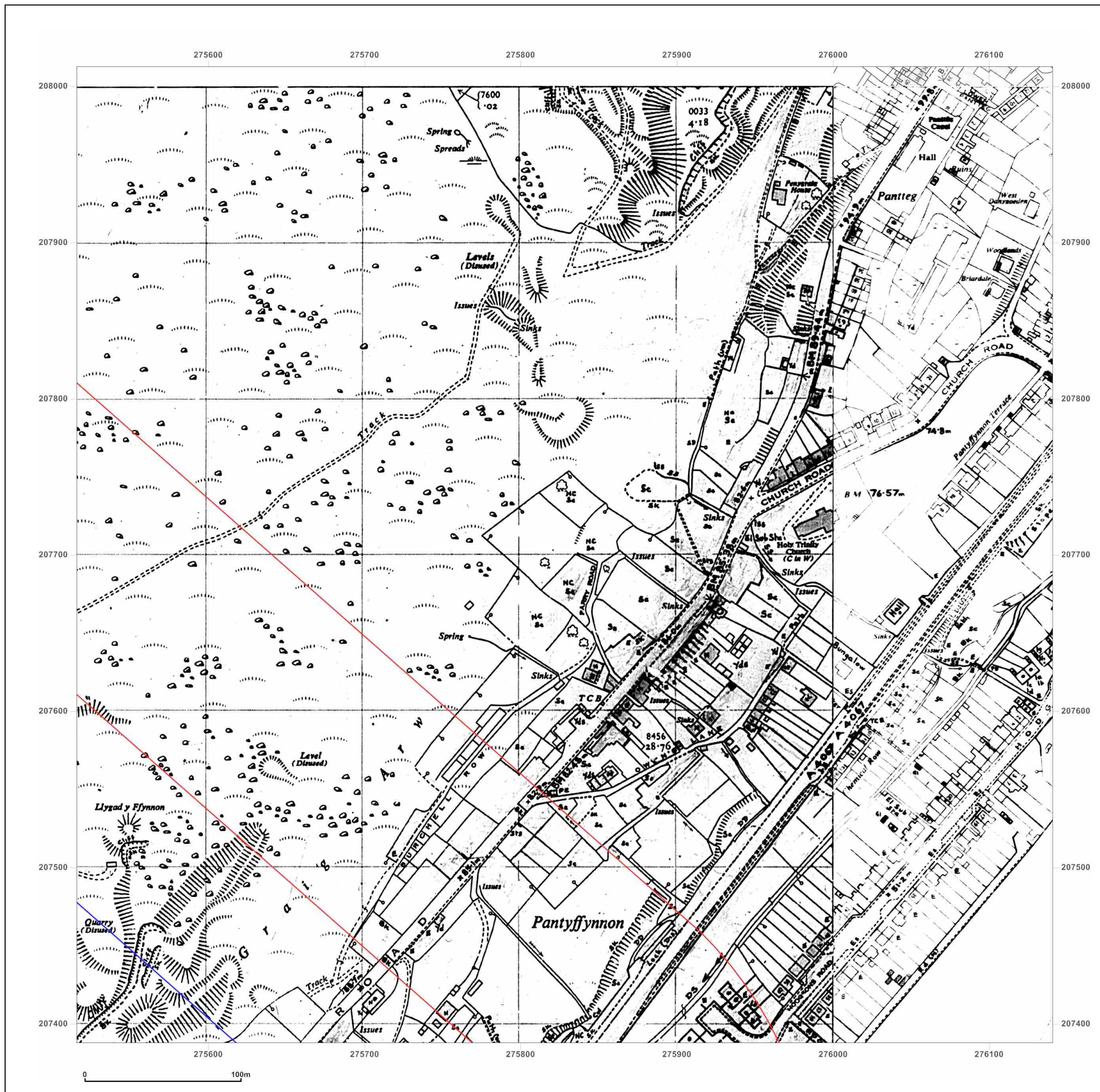


Supplied by:  
<http://www.earthsciencepartnership.co.uk>  
[enquiries@earthsciencepartnership.com](mailto:enquiries@earthsciencepartnership.com)

© Crown copyright and database rights 2018 Ordnance Survey 100035207

Production date: 30 October 2019

Map legend available at:  
[www.groundsure.com/sites/default/files/groundsure\\_legend.pdf](http://www.groundsure.com/sites/default/files/groundsure_legend.pdf)



Site Details:

GRAIG ROAD, GODRE'R GRAIG,  
SA9 2NY

Client Ref: 7234e02\_Godre\_r\_Graig\_PO8543\_BC  
Report Ref: ESP-6431559\_LS\_3\_3  
Grid Ref: 275828, 207700

Map Name: National Grid

Map date: 1983-1987

Scale: 1:2,500

Printed at: 1:2,500



Surveyed 1962  
Revised 1983  
Edition N/A  
Copyright 1983  
Levelled 1962

Surveyed N/A  
Revised N/A  
Edition N/A  
Copyright N/A  
Levelled N/A



Produced by  
Groundsure Insights  
[www.groundsure.com](http://www.groundsure.com)

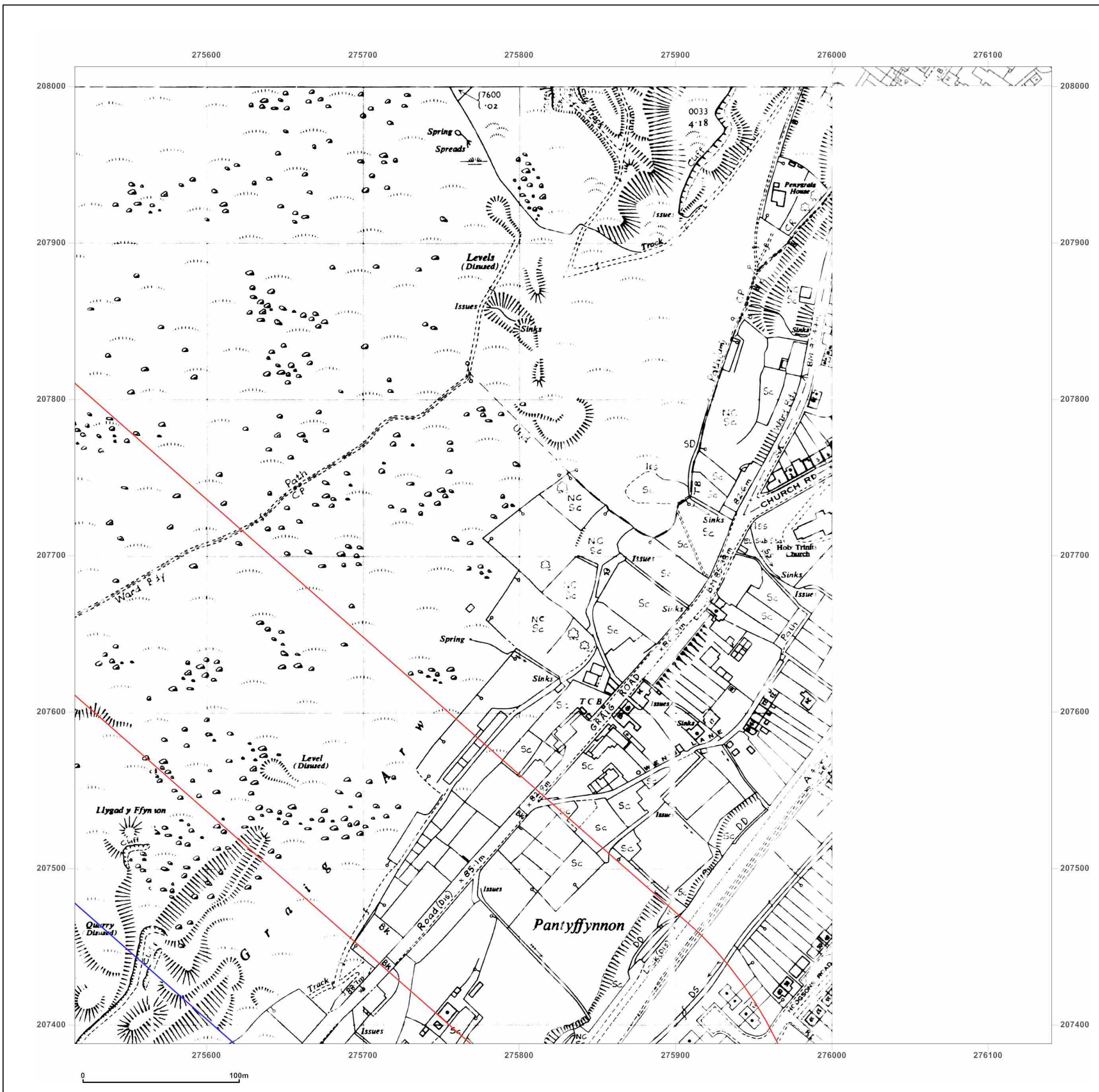


Supplied by:  
<http://www.earthsciencepartnership.co.uk>  
[enquiries@earthsciencepartnership.com](mailto:enquiries@earthsciencepartnership.com)

© Crown copyright and database rights 2018 Ordnance Survey 100035207

Production date: 30 October 2019

Map legend available at:  
[www.groundsure.com/sites/default/files/groundsure\\_legend.pdf](http://www.groundsure.com/sites/default/files/groundsure_legend.pdf)



Site Details:

GRAIG ROAD, GODRE'R GRAIG,  
SA9 2NY

Client Ref: 7234e02\_Godre\_r\_Graig\_PO8543\_BC  
Report Ref: ESP-6431559\_LS\_3\_3  
Grid Ref: 275828, 207700

Map Name: National Grid

Map date: 1987-1992

Scale: 1:2,500

Printed at: 1:2,500



Surveyed 1962  
Revised 1992  
Edition N/A  
Copyright 1992  
Levelled 1962

Surveyed 1963  
Revised 1987  
Edition N/A  
Copyright 1987  
Levelled 1963



Produced by  
Groundsure Insights  
[www.groundsure.com](http://www.groundsure.com)

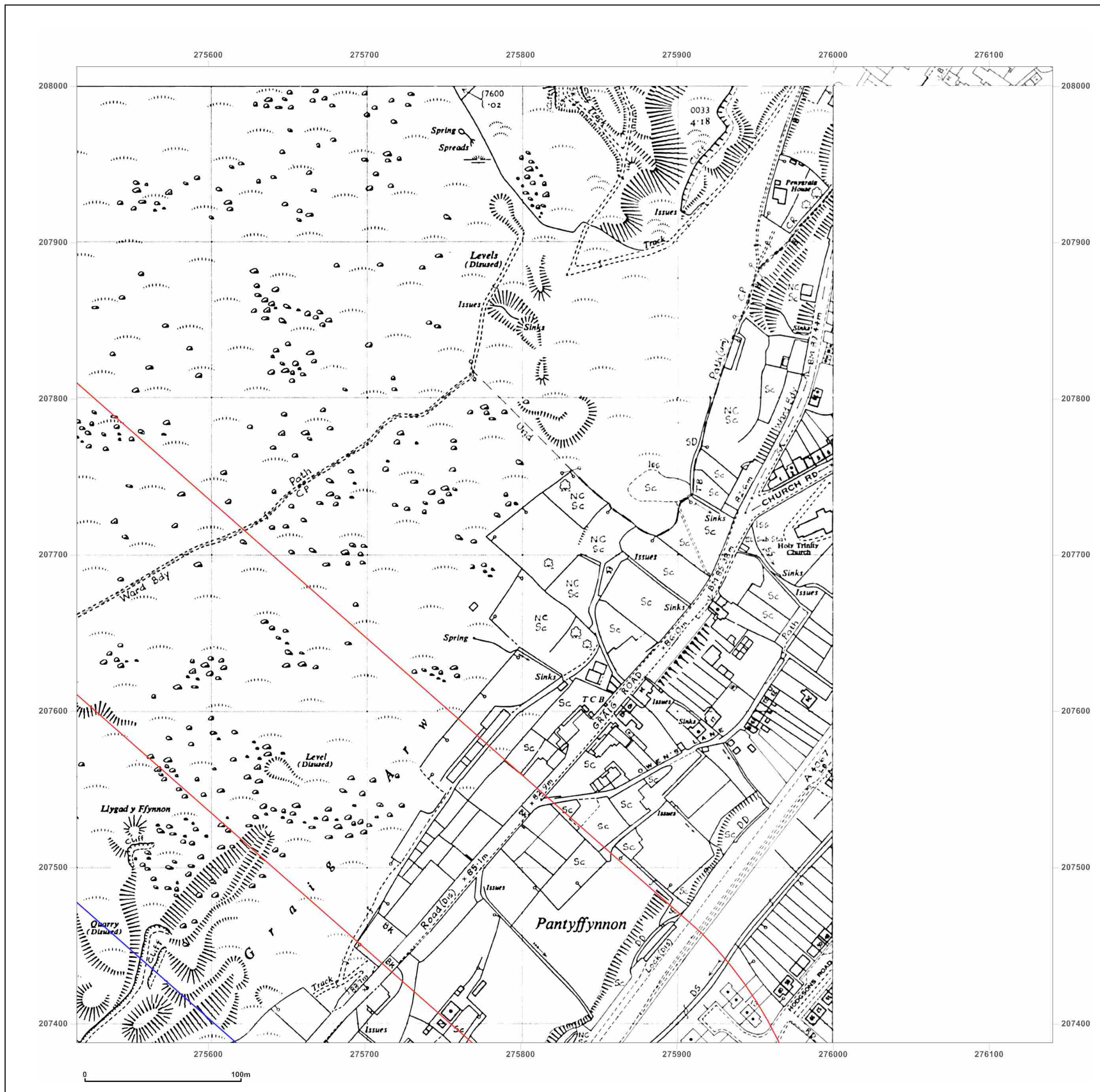


Supplied by:  
<http://www.earthsciencepartnership.co.uk>  
[enquiries@earthsciencepartnership.com](mailto:enquiries@earthsciencepartnership.com)

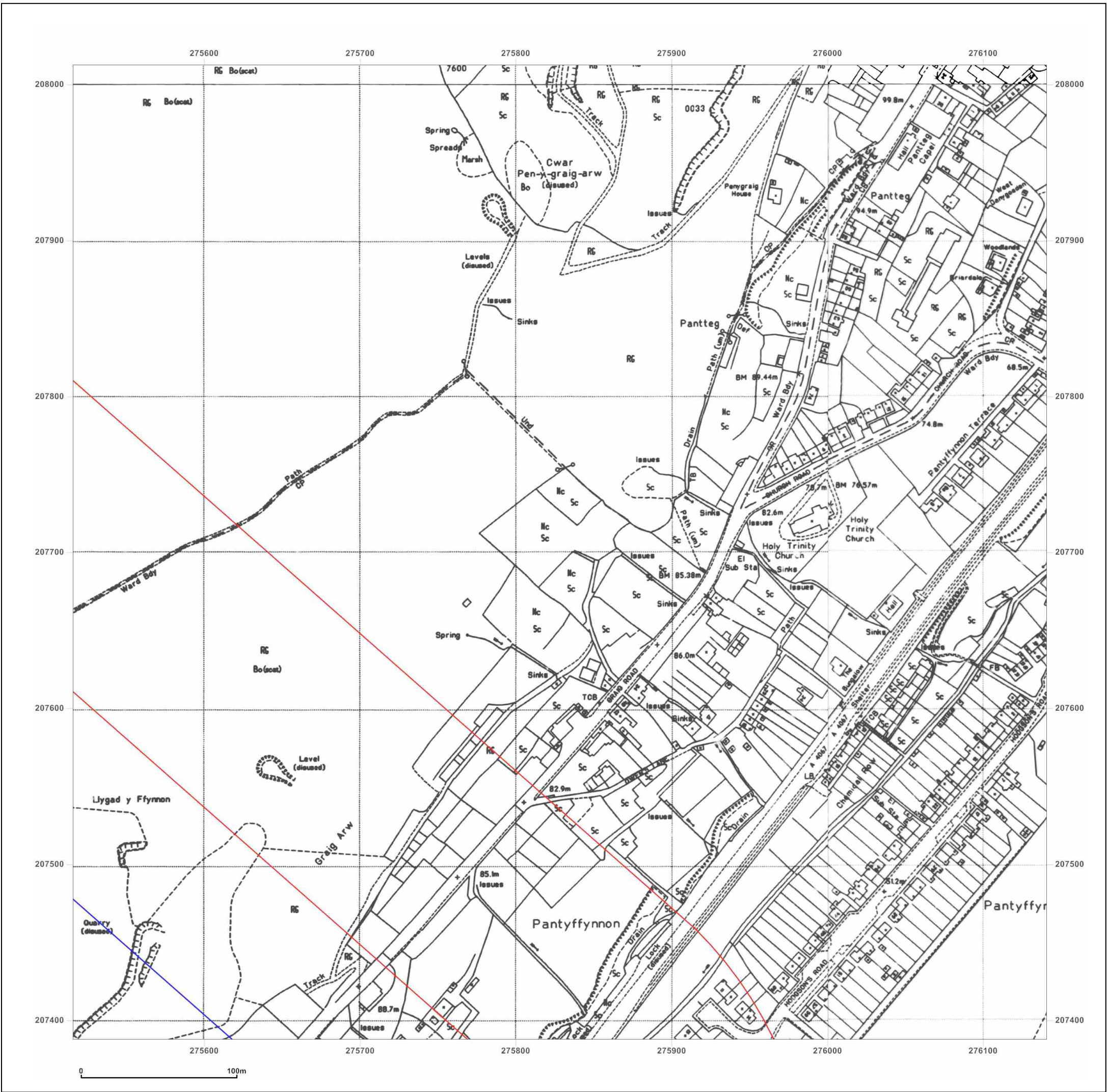
© Crown copyright and database rights 2018 Ordnance Survey 100035207

Production date: 30 October 2019

Map legend available at:  
[www.groundsure.com/sites/default/files/groundsure\\_legend.pdf](http://www.groundsure.com/sites/default/files/groundsure_legend.pdf)







ENGINEERS  
GEOLOGISTS  
SCIENTISTS

**Site Details:**

GRAIG ROAD, GODRE'R GRAIG,  
SA9 2NY

**Client Ref:** 7234e02\_Godre\_r\_Graig\_PO8543\_BC  
**Report Ref:** ESP-6431559\_LS\_3\_3  
**Grid Ref:** 275828, 207700

**Map Name:** National Grid

**Map date:** 1993

**Scale:** 1:2,500

**Printed at:** 1:2,500



Surveyed 1993  
Revised N/A  
Edition N/A  
Copyright 1993  
Levelled N/A

Surveyed N/A  
Revised N/A  
Edition N/A  
Copyright 1993  
Levelled N/A

Surveyed 1993  
Revised N/A  
Edition N/A  
Copyright 1993  
Levelled N/A

Surveyed 1993  
Revised N/A  
Edition N/A  
Copyright 1993  
Levelled N/A



Produced by  
Groundsure Insights  
[www.groundsure.com](http://www.groundsure.com)



Supplied by:  
<http://www.earthsciencepartnership.co.uk>  
[enquiries@earthsciencepartnership.com](mailto:enquiries@earthsciencepartnership.com)

© Crown copyright and database rights 2018 Ordnance Survey 100035207

Production date: 30 October 2019

Map legend available at:  
[www.groundsure.com/sites/default/files/groundsure\\_legend.pdf](http://www.groundsure.com/sites/default/files/groundsure_legend.pdf)