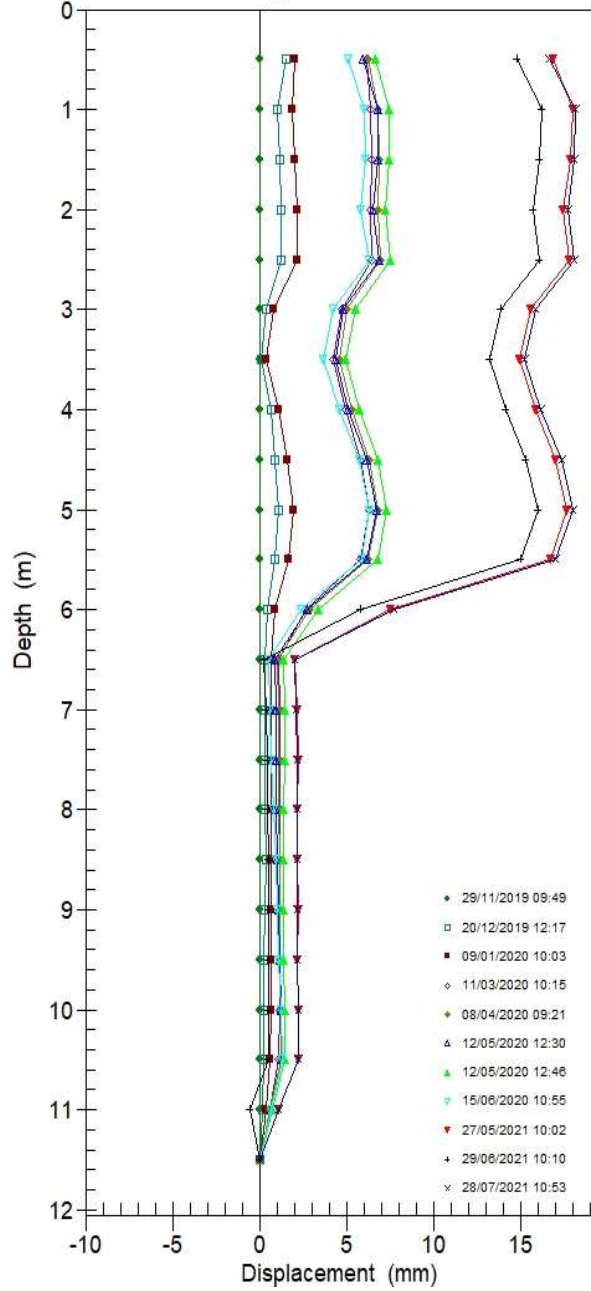



7234e:BH05 - A Axis Cumulative

Initial survey: 29/11/2019 09:49



7234e:BH05 - B Axis Cumulative

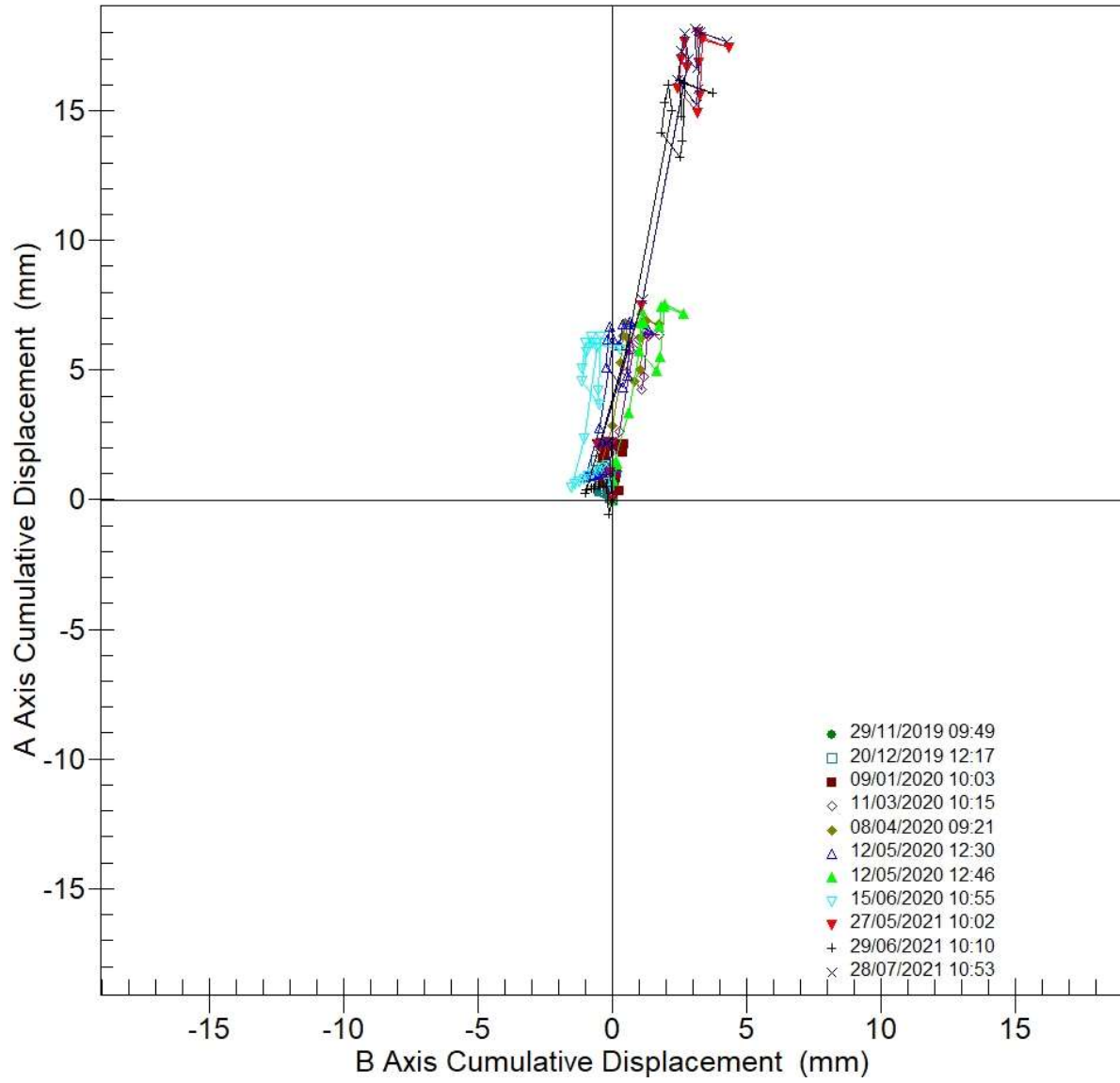
Initial survey: 29/11/2019 09:49



PROJECT:
 SITE: 7234e
 INSTALLATION: BH05
 COMPANY:
 CLIENT:
 NOTE:

7234e:BH05 - A Axis vs B Axis

Initial survey: 29/11/2019 09:49



PROJECT:
SITE: 7234e
INSTALLATION: BH05
COMPANY:
CLIENT:
NOTE:

PROJECT:
 SITE: 7234e
 INSTALLATION: BH05
 COMPANY:
 CLIENT:
 NOTE:

Cumulative Deflection Data in A Axis (mm):

Depth (m)	29/11/2019 09:49:09 (mm)	20/12/2019 12:17:52 (mm)	09/01/2020 10:03:42 (mm)	11/03/2020 10:15:02 (mm)	08/04/2020 09:21:32 (mm)	12/05/2020 12:30:47 (mm)	12/05/2020 12:46:58 (mm)
0.5	0.00	1.52	2.04	6.17	6.24	5.97	6.68
1.0	0.00	1.04	1.84	6.33	6.82	6.75	7.43
1.5	0.00	1.17	2.03	6.40	6.89	6.76	7.45
2.0	0.00	1.25	2.13	6.39	6.77	6.53	7.20
2.5	0.00	1.25	2.13	6.43	6.92	6.84	7.53
3.0	0.00	0.35	0.83	4.73	5.01	4.78	5.51
3.5	0.00	0.08	0.35	4.24	4.59	4.34	4.96
4.0	0.00	0.63	1.09	4.95	5.30	5.10	5.74
4.5	0.00	0.89	1.60	5.79	6.31	6.17	6.81
5.0	0.00	1.11	1.94	6.26	6.80	6.68	7.31
5.5	0.00	0.86	1.65	5.82	6.24	6.17	6.81
6.0	0.00	0.44	0.85	2.62	2.84	2.75	3.33
6.5	0.00	0.33	0.63	1.11	1.03	0.87	1.36
7.0	0.00	0.33	0.66	1.18	1.12	0.94	1.43
7.5	0.00	0.33	0.66	1.16	1.11	0.97	1.42
8.0	0.00	0.33	0.64	1.13	1.12	0.96	1.36
8.5	0.00	0.34	0.64	1.13	1.16	1.01	1.36
9.0	0.00	0.30	0.64	1.12	1.17	1.07	1.39
9.5	0.00	0.26	0.62	1.13	1.17	1.15	1.40
10.0	0.00	0.25	0.65	1.14	1.22	1.22	1.42
10.5	0.00	0.22	0.62	1.11	1.23	1.28	1.43
11.0	0.00	0.13	0.35	0.58	0.60	0.65	0.74
11.5	0.00	0.00	0.00	0.00	0.00	0.00	0.00

PROJECT:
 SITE: 7234e
 INSTALLATION: BH05
 COMPANY:
 CLIENT:
 NOTE:

Cumulative Deflection Data in A Axis (mm):

Depth (m)	15/06/2020 10:55:20 (mm)	27/05/2021 10:02:01 (mm)	29/06/2021 10:10:54 (mm)	28/07/2021 10:53:25 (mm)
0.5	5.06	16.85	14.78	16.64
1.0	6.04	18.01	16.17	18.15
1.5	6.05	17.82	16.08	18.05
2.0	5.77	17.43	15.69	17.66
2.5	6.28	17.74	16.03	18.02
3.0	4.22	15.58	13.84	15.83
3.5	3.67	14.91	13.23	15.22
4.0	4.55	15.85	14.13	16.16
4.5	5.71	16.99	15.30	17.31
5.0	6.27	17.64	15.99	17.98
5.5	5.88	16.69	15.01	16.98
6.0	2.36	7.51	5.79	7.73
6.5	0.48	2.03	0.26	2.03
7.0	0.61	2.13	0.38	2.12
7.5	0.69	2.19	0.42	2.17
8.0	0.79	2.17	0.44	2.15
8.5	0.91	2.18	0.50	2.18
9.0	1.01	2.21	0.52	2.18
9.5	1.10	2.18	0.51	2.17
10.0	1.23	2.22	0.53	2.22
10.5	1.33	2.19	0.52	2.21
11.0	0.64	1.06	-0.56	1.06
11.5	0.00	0.00	0.00	0.00

PROJECT:
 SITE: 7234e
 INSTALLATION: BH05
 COMPANY:
 CLIENT:
 NOTE:

Cumulative Deflection Data in B Axis (mm):

Depth (m)	29/11/2019 09:49:09 (mm)	20/12/2019 12:17:52 (mm)	09/01/2020 10:03:42 (mm)	11/03/2020 10:15:02 (mm)	08/04/2020 09:21:32 (mm)	12/05/2020 12:30:47 (mm)	12/05/2020 12:46:58 (mm)
0.5	0.00	-0.60	-0.21	0.94	1.03	0.28	1.75
1.0	0.00	0.15	0.40	1.36	1.17	0.40	1.82
1.5	0.00	0.04	0.27	1.41	1.28	0.59	1.93
2.0	0.00	0.08	0.42	1.73	1.74	1.34	2.67
2.5	0.00	-0.10	0.13	1.29	1.19	0.66	1.95
3.0	0.00	-0.10	0.13	1.18	1.05	0.55	1.77
3.5	0.00	-0.07	0.25	1.09	0.84	0.41	1.66
4.0	0.00	-0.43	-0.34	0.52	0.29	-0.24	0.98
4.5	0.00	-0.48	-0.33	0.64	0.39	-0.16	1.04
5.0	0.00	-0.45	-0.27	0.72	0.46	-0.07	1.10
5.5	0.00	-0.44	-0.24	0.79	0.55	0.04	1.17
6.0	0.00	-0.52	-0.33	0.28	0.00	-0.49	0.61
6.5	0.00	-0.48	-0.34	-0.14	-0.51	-1.02	0.02
7.0	0.00	-0.44	-0.28	-0.07	-0.43	-0.89	0.07
7.5	0.00	-0.41	-0.23	-0.03	-0.36	-0.78	0.10
8.0	0.00	-0.36	-0.15	0.02	-0.29	-0.68	0.14
8.5	0.00	-0.31	-0.12	0.04	-0.27	-0.57	0.14
9.0	0.00	-0.26	-0.07	0.07	-0.22	-0.46	0.14
9.5	0.00	-0.19	-0.04	0.06	-0.16	-0.34	0.13
10.0	0.00	-0.11	0.01	0.09	-0.09	-0.25	0.12
10.5	0.00	-0.05	0.07	0.16	0.03	-0.06	0.18
11.0	0.00	-0.06	-0.01	0.04	-0.05	-0.08	0.05
11.5	0.00	0.00	0.00	0.00	0.00	0.00	0.00

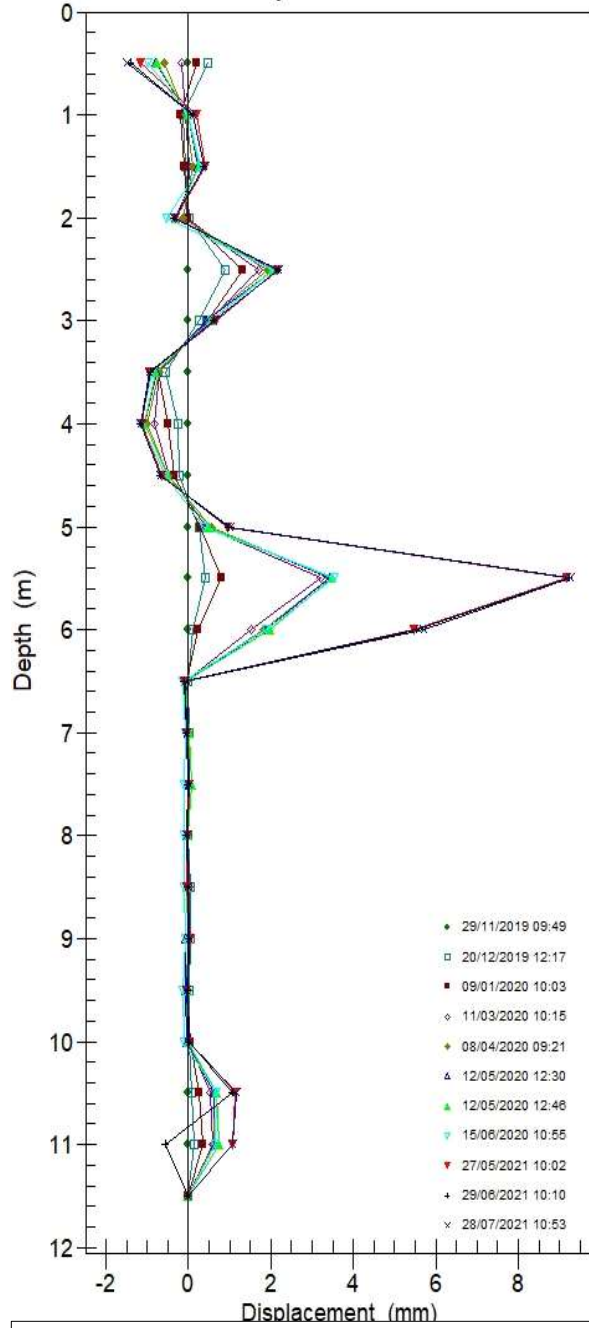
PROJECT:
 SITE: 7234e
 INSTALLATION: BH05
 COMPANY:
 CLIENT:
 NOTE:

Cumulative Deflection Data in B Axis (mm):

Depth (m)	15/06/2020 10:55:20 (mm)	27/05/2021 10:02:01 (mm)	29/06/2021 10:10:54 (mm)	28/07/2021 10:53:25 (mm)
0.5	-1.14	3.23	2.55	3.14
1.0	-0.98	3.17	2.54	3.07
1.5	-0.75	3.32	2.66	3.17
2.0	0.30	4.35	3.73	4.25
2.5	-0.42	3.35	2.71	3.25
3.0	-0.51	3.27	2.62	3.20
3.5	-0.46	3.19	2.55	3.14
4.0	-1.12	2.45	1.83	2.43
4.5	-0.96	2.59	1.97	2.57
5.0	-0.78	2.69	2.10	2.72
5.5	-0.58	2.79	2.23	2.82
6.0	-1.06	1.10	0.54	1.11
6.5	-1.52	-0.47	-0.98	-0.49
7.0	-1.38	-0.55	-0.95	-0.57
7.5	-1.24	-0.42	-0.80	-0.45
8.0	-1.06	-0.31	-0.70	-0.37
8.5	-0.91	-0.26	-0.64	-0.35
9.0	-0.73	-0.20	-0.54	-0.27
9.5	-0.57	-0.17	-0.48	-0.23
10.0	-0.40	-0.13	-0.36	-0.15
10.5	-0.16	-0.04	-0.22	-0.04
11.0	-0.13	-0.09	-0.14	-0.09
11.5	0.00	0.00	0.00	0.00


7234e:BH05 - A Axis Incremental

Initial survey: 29/11/2019 09:49



7234e:BH05 - B Axis Incremental

Initial survey: 29/11/2019 09:49



PROJECT:
SITE: 7234e
INSTALLATION: BH05
COMPANY:
CLIENT:
NOTE:

PROJECT:
 SITE: 7234e
 INSTALLATION: BH05
 COMPANY:
 CLIENT:
 NOTE:

Incremental Deflection Data in A Axis (mm):

Depth (m)	29/11/2019 09:49:09 (mm)	20/12/2019 12:17:52 (mm)	09/01/2020 10:03:42 (mm)	11/03/2020 10:15:02 (mm)	08/04/2020 09:21:32 (mm)	12/05/2020 12:30:47 (mm)	12/05/2020 12:46:58 (mm)
0.5	0.00	0.48	0.20	-0.16	-0.57	-0.78	-0.75
1.0	0.00	-0.14	-0.19	-0.07	-0.07	0.00	-0.01
1.5	0.00	-0.08	-0.10	0.01	0.12	0.23	0.25
2.0	0.00	0.01	0.00	-0.05	-0.15	-0.31	-0.33
2.5	0.00	0.90	1.30	1.70	1.91	2.06	2.02
3.0	0.00	0.27	0.48	0.50	0.43	0.44	0.55
3.5	0.00	-0.56	-0.74	-0.71	-0.71	-0.76	-0.78
4.0	0.00	-0.26	-0.50	-0.84	-1.01	-1.07	-1.07
4.5	0.00	-0.22	-0.34	-0.48	-0.49	-0.51	-0.50
5.0	0.00	0.25	0.28	0.44	0.56	0.51	0.50
5.5	0.00	0.42	0.81	3.20	3.41	3.42	3.48
6.0	0.00	0.10	0.22	1.51	1.81	1.88	1.97
6.5	0.00	0.00	-0.03	-0.07	-0.09	-0.07	-0.07
7.0	0.00	0.01	0.00	0.02	0.01	-0.02	0.01
7.5	0.00	-0.01	0.02	0.02	-0.01	0.01	0.06
8.0	0.00	0.00	0.00	0.00	-0.04	-0.06	0.00
8.5	0.00	0.03	0.01	0.01	-0.01	-0.06	-0.03
9.0	0.00	0.04	0.02	-0.01	-0.01	-0.08	-0.02
9.5	0.00	0.01	-0.03	-0.01	-0.05	-0.08	-0.02
10.0	0.00	0.03	0.03	0.03	-0.01	-0.06	0.00
10.5	0.00	0.09	0.26	0.53	0.62	0.63	0.69
11.0	0.00	0.13	0.35	0.58	0.60	0.65	0.74
11.5	0.00	0.00	0.00	0.00	0.00	0.00	0.00

PROJECT:
 SITE: 7234e
 INSTALLATION: BH05
 COMPANY:
 CLIENT:
 NOTE:

Incremental Deflection Data in A Axis (mm):

Depth (m)	15/06/2020 10:55:20 (mm)	27/05/2021 10:02:01 (mm)	29/06/2021 10:10:54 (mm)	28/07/2021 10:53:25 (mm)
0.5	-0.98	-1.16	-1.39	-1.50
1.0	-0.01	0.19	0.09	0.10
1.5	0.28	0.39	0.38	0.38
2.0	-0.51	-0.31	-0.33	-0.35
2.5	2.07	2.16	2.19	2.19
3.0	0.55	0.68	0.61	0.61
3.5	-0.88	-0.94	-0.91	-0.93
4.0	-1.16	-1.14	-1.17	-1.15
4.5	-0.56	-0.66	-0.69	-0.67
5.0	0.39	0.95	0.99	1.00
5.5	3.53	9.18	9.22	9.25
6.0	1.88	5.47	5.53	5.70
6.5	-0.13	-0.10	-0.12	-0.09
7.0	-0.08	-0.06	-0.04	-0.05
7.5	-0.10	0.02	-0.02	0.02
8.0	-0.12	-0.01	-0.06	-0.04
8.5	-0.10	-0.03	-0.02	0.00
9.0	-0.09	0.03	0.01	0.02
9.5	-0.13	-0.05	-0.03	-0.06
10.0	-0.10	0.03	0.01	0.01
10.5	0.69	1.14	1.08	1.15
11.0	0.64	1.06	-0.56	1.06
11.5	0.00	0.00	0.00	0.00

PROJECT:
 SITE: 7234e
 INSTALLATION: BH05
 COMPANY:
 CLIENT:
 NOTE:

Incremental Deflection Data in B Axis (mm):

Depth (m)	29/11/2019 09:49:09 (mm)	20/12/2019 12:17:52 (mm)	09/01/2020 10:03:42 (mm)	11/03/2020 10:15:02 (mm)	08/04/2020 09:21:32 (mm)	12/05/2020 12:30:47 (mm)	12/05/2020 12:46:58 (mm)
0.5	0.00	-0.74	-0.61	-0.42	-0.14	-0.12	-0.07
1.0	0.00	0.11	0.14	-0.05	-0.11	-0.20	-0.11
1.5	0.00	-0.04	-0.15	-0.32	-0.47	-0.75	-0.74
2.0	0.00	0.17	0.28	0.43	0.55	0.68	0.72
2.5	0.00	0.00	0.00	0.11	0.13	0.11	0.18
3.0	0.00	-0.03	-0.11	0.09	0.21	0.14	0.11
3.5	0.00	0.36	0.59	0.57	0.55	0.65	0.68
4.0	0.00	0.05	-0.01	-0.11	-0.09	-0.08	-0.05
4.5	0.00	-0.03	-0.05	-0.08	-0.07	-0.09	-0.07
5.0	0.00	-0.01	-0.03	-0.07	-0.09	-0.11	-0.07
5.5	0.00	0.09	0.09	0.51	0.55	0.53	0.56
6.0	0.00	-0.04	0.01	0.42	0.51	0.53	0.59
6.5	0.00	-0.05	-0.06	-0.07	-0.08	-0.13	-0.05
7.0	0.00	-0.03	-0.05	-0.04	-0.07	-0.12	-0.03
7.5	0.00	-0.05	-0.09	-0.05	-0.07	-0.10	-0.04
8.0	0.00	-0.04	-0.03	-0.02	-0.02	-0.11	0.00
8.5	0.00	-0.05	-0.05	-0.03	-0.05	-0.11	-0.01
9.0	0.00	-0.07	-0.03	0.01	-0.06	-0.11	0.02
9.5	0.00	-0.08	-0.05	-0.03	-0.07	-0.10	0.01
10.0	0.00	-0.07	-0.06	-0.07	-0.12	-0.19	-0.06
10.5	0.00	0.01	0.07	0.12	0.07	0.02	0.13
11.0	0.00	-0.06	-0.01	0.04	-0.05	-0.08	0.05
11.5	0.00	0.00	0.00	0.00	0.00	0.00	0.00

PROJECT:
 SITE: 7234e
 INSTALLATION: BH05
 COMPANY:
 CLIENT:
 NOTE:

Incremental Deflection Data in B Axis (mm):

Depth (m)	15/06/2020 10:55:20 (mm)	27/05/2021 10:02:01 (mm)	29/06/2021 10:10:54 (mm)	28/07/2021 10:53:25 (mm)
0.5	-0.16	0.07	0.01	0.07
1.0	-0.23	-0.15	-0.12	-0.10
1.5	-1.05	-1.04	-1.07	-1.08
2.0	0.72	1.00	1.02	1.01
2.5	0.09	0.09	0.09	0.05
3.0	-0.05	0.08	0.08	0.06
3.5	0.66	0.74	0.72	0.72
4.0	-0.16	-0.13	-0.13	-0.15
4.5	-0.18	-0.10	-0.13	-0.15
5.0	-0.20	-0.10	-0.13	-0.10
5.5	0.47	1.69	1.69	1.71
6.0	0.47	1.57	1.52	1.61
6.5	-0.15	0.08	-0.03	0.08
7.0	-0.14	-0.13	-0.15	-0.12
7.5	-0.18	-0.11	-0.09	-0.07
8.0	-0.15	-0.05	-0.07	-0.02
8.5	-0.18	-0.06	-0.10	-0.08
9.0	-0.16	-0.03	-0.06	-0.05
9.5	-0.18	-0.04	-0.12	-0.08
10.0	-0.24	-0.09	-0.14	-0.11
10.5	-0.04	0.05	-0.08	0.05
11.0	-0.13	-0.09	-0.14	-0.09
11.5	0.00	0.00	0.00	0.00