

Site Details:

GRAIG ROAD, GODRE'R GRAIG,
SA9 2NY


Client Ref: 7234e02_Godre_r_Graig_PO8543_BC
Report Ref: ESP-6431559_LS_2_1
Grid Ref: 275202, 206449

Map Name: County Series

Map date: 1887

Scale: 1:2,500

Printed at: 1:2,500



Surveyed 1887
Revised 1887
Edition N/A
Copyright N/A
Levelled N/A



Produced by
Groundsure Insights
www.groundsure.com

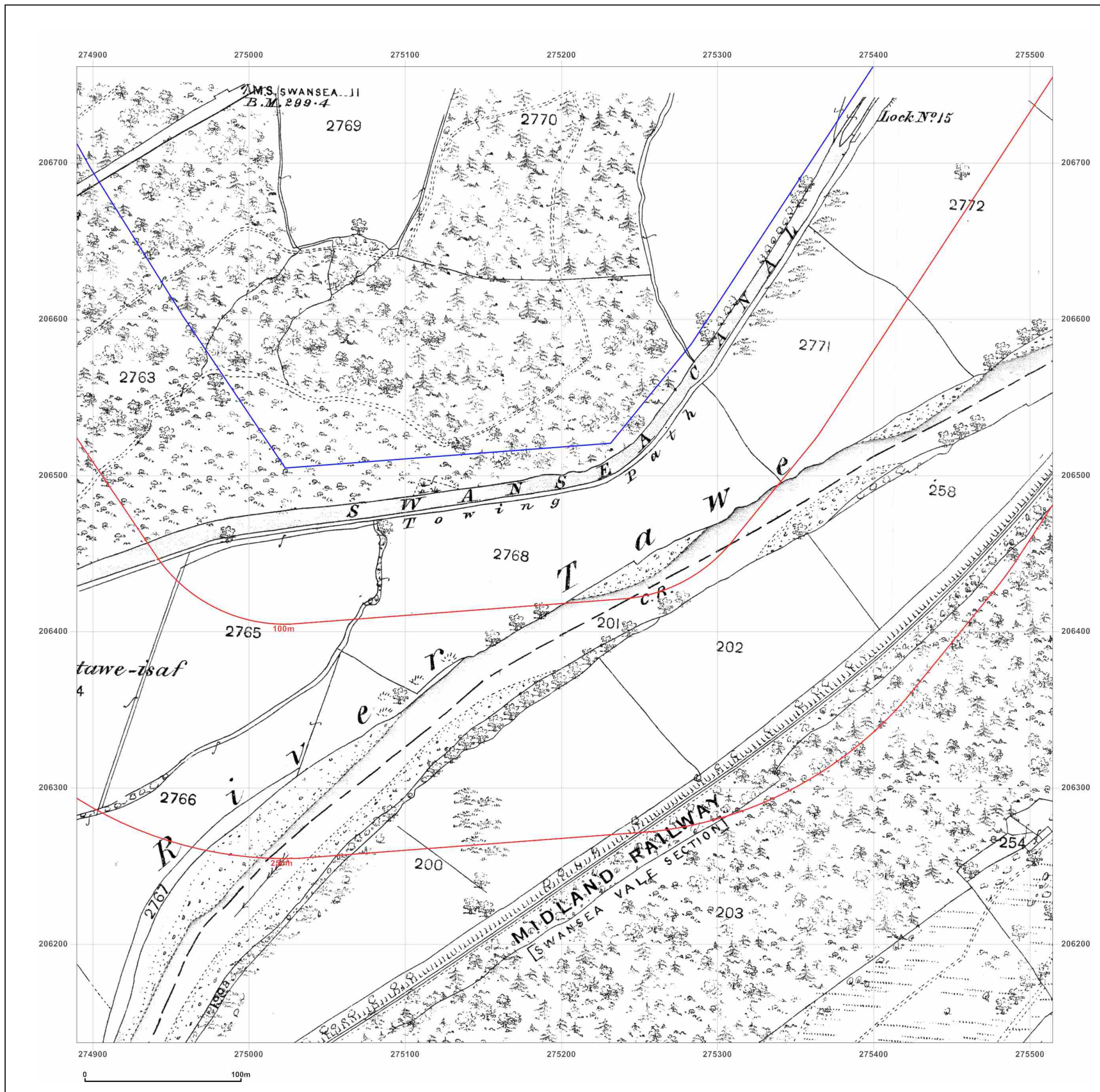


Supplied by:
<http://www.earthsciencepartnership.co.uk>
enquiries@earthsciencepartnership.com

© Crown copyright and database rights 2018 Ordnance Survey 100035207

Production date: 30 October 2019

Map legend available at:
www.groundsure.com/sites/default/files/groundsure_legend.pdf



Site Details:

GRAIG ROAD, GODRE'R GRAIG,
SA9 2NY

Client Ref: 7234e02_Godre_r_Graig_PO8543_BC
Report Ref: ESP-6431559_LS_2_1
Grid Ref: 275202, 206449

Map Name: County Series

Map date: 1899

Scale: 1:2,500

Printed at: 1:2,500



Surveyed 1899
Revised 1899
Edition N/A
Copyright N/A
Levelled N/A

Surveyed 1899
Revised 1899
Edition N/A
Copyright N/A
Levelled N/A



Produced by
Groundsure Insights
www.groundsure.com

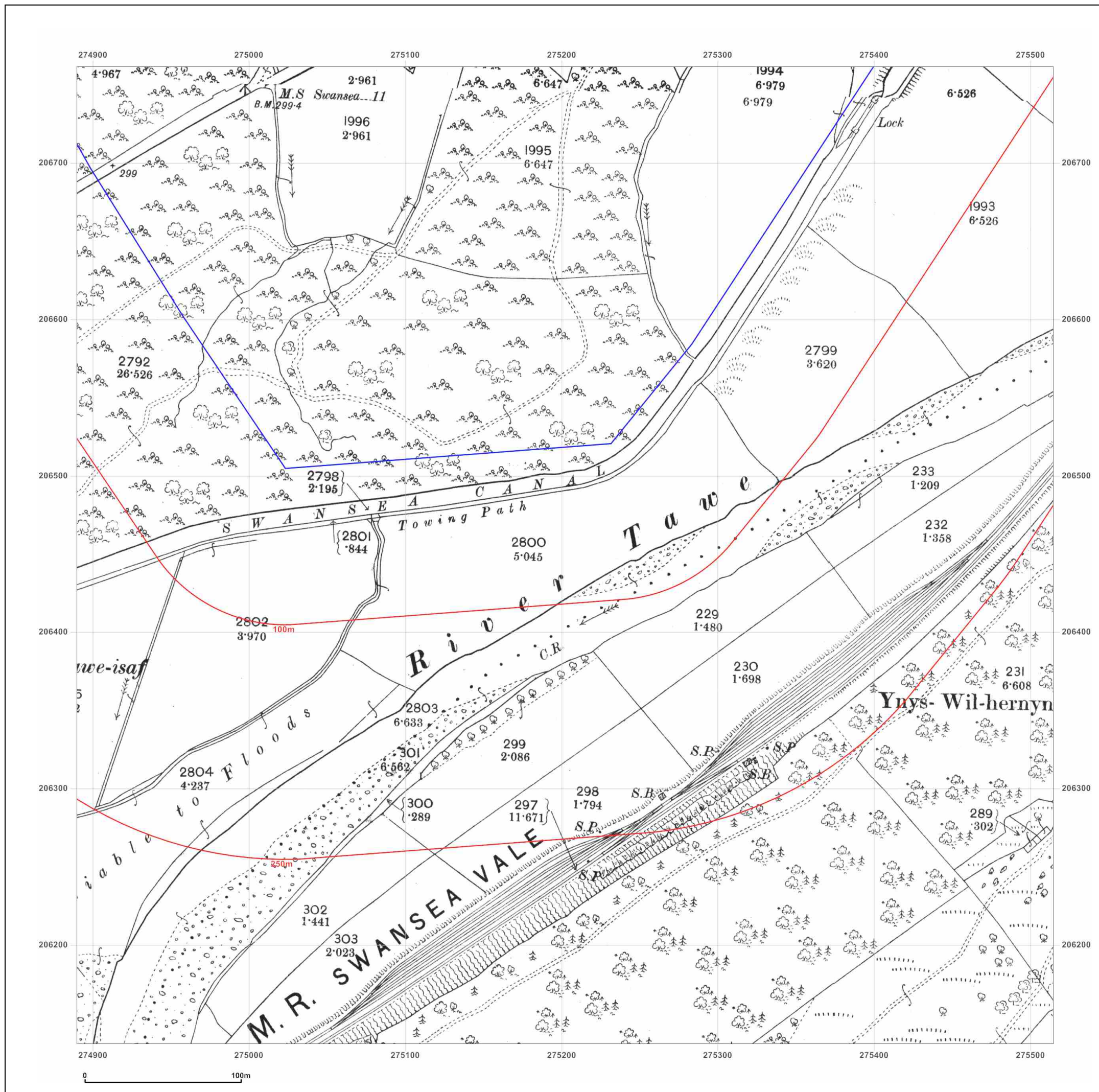


Supplied by:
<http://www.earthsciencepartnership.co.uk>
enquiries@earthsciencepartnership.com

© Crown copyright and database rights 2018 Ordnance Survey 100035207

Production date: 30 October 2019

Map legend available at:
www.groundsure.com/sites/default/files/groundsure_legend.pdf



Site Details:

GRAIG ROAD, GODRE'R GRAIG,
SA9 2NY

Client Ref: 7234e02_Godre_r_Graig_PO8543_BC
Report Ref: ESP-6431559_LS_2_1
Grid Ref: 275202, 206449

Map Name: County Series

Map date: 1918

Scale: 1:2,500

Printed at: 1:2,500



Surveyed 1918
Revised 1918
Edition N/A
Copyright N/A
Levelled N/A

Surveyed 1918
Revised 1918
Edition N/A
Copyright N/A
Levelled N/A



Produced by
Groundsure Insights
www.groundsure.com

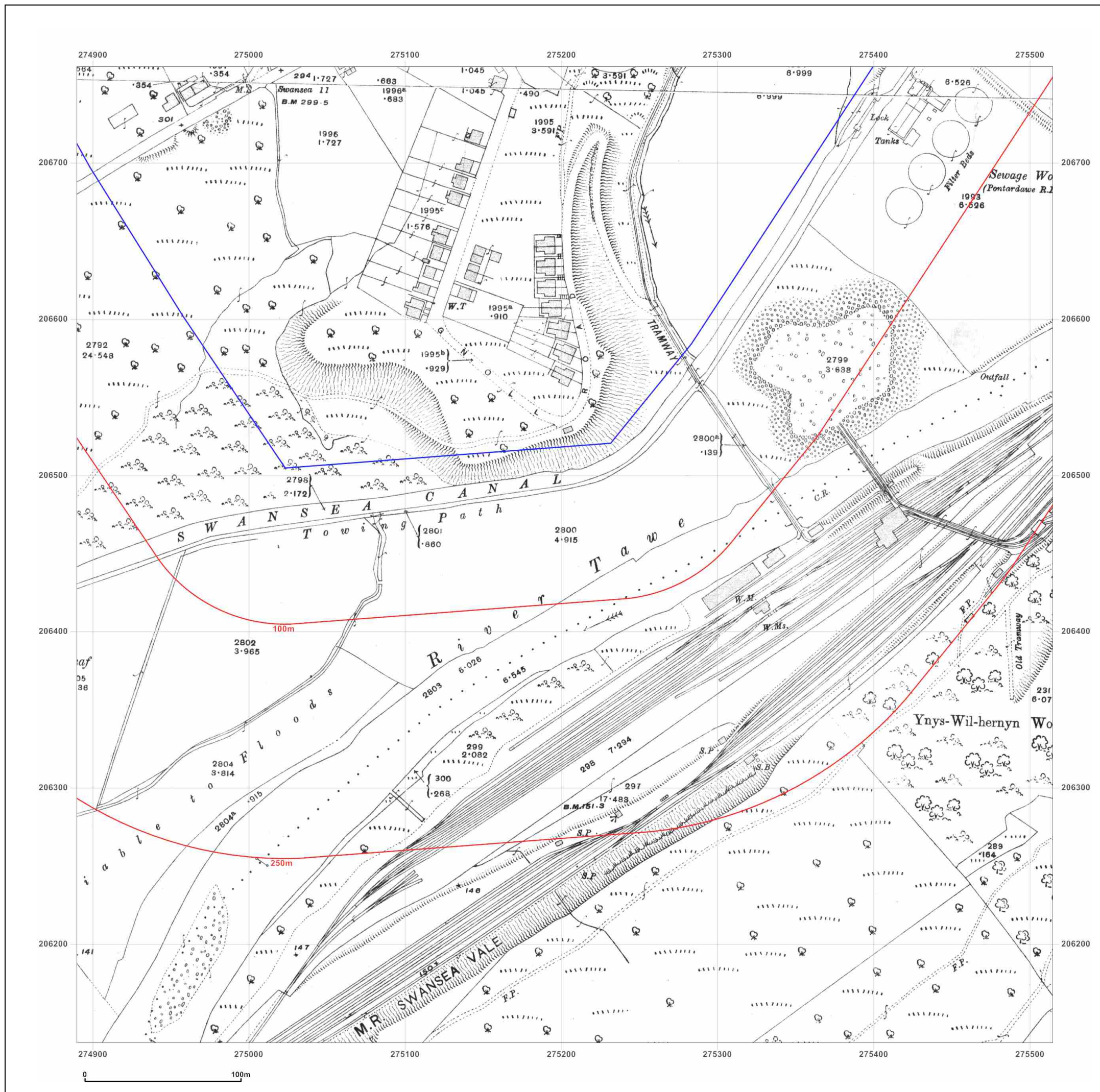


Supplied by:
<http://www.earthsciencepartnership.co.uk>
enquiries@earthsciencepartnership.com

© Crown copyright and database rights 2018 Ordnance Survey 100035207

Production date: 30 October 2019

Map legend available at:
www.groundsure.com/sites/default/files/groundsure_legend.pdf



Site Details:

GRAIG ROAD, GODRE'R GRAIG,
SA9 2NY

Client Ref: 7234e02_Godre_r_Graig_PO8543_BC
Report Ref: ESP-6431559_LS_2_1
Grid Ref: 275202, 206449

Map Name: National Grid

Map date: 1960

Scale: 1:2,500

Printed at: 1:2,500



Surveyed 1960
Revised 1960
Edition N/A
Copyright 1962
Levelled 1956



Produced by
Groundsure Insights
www.groundsure.com

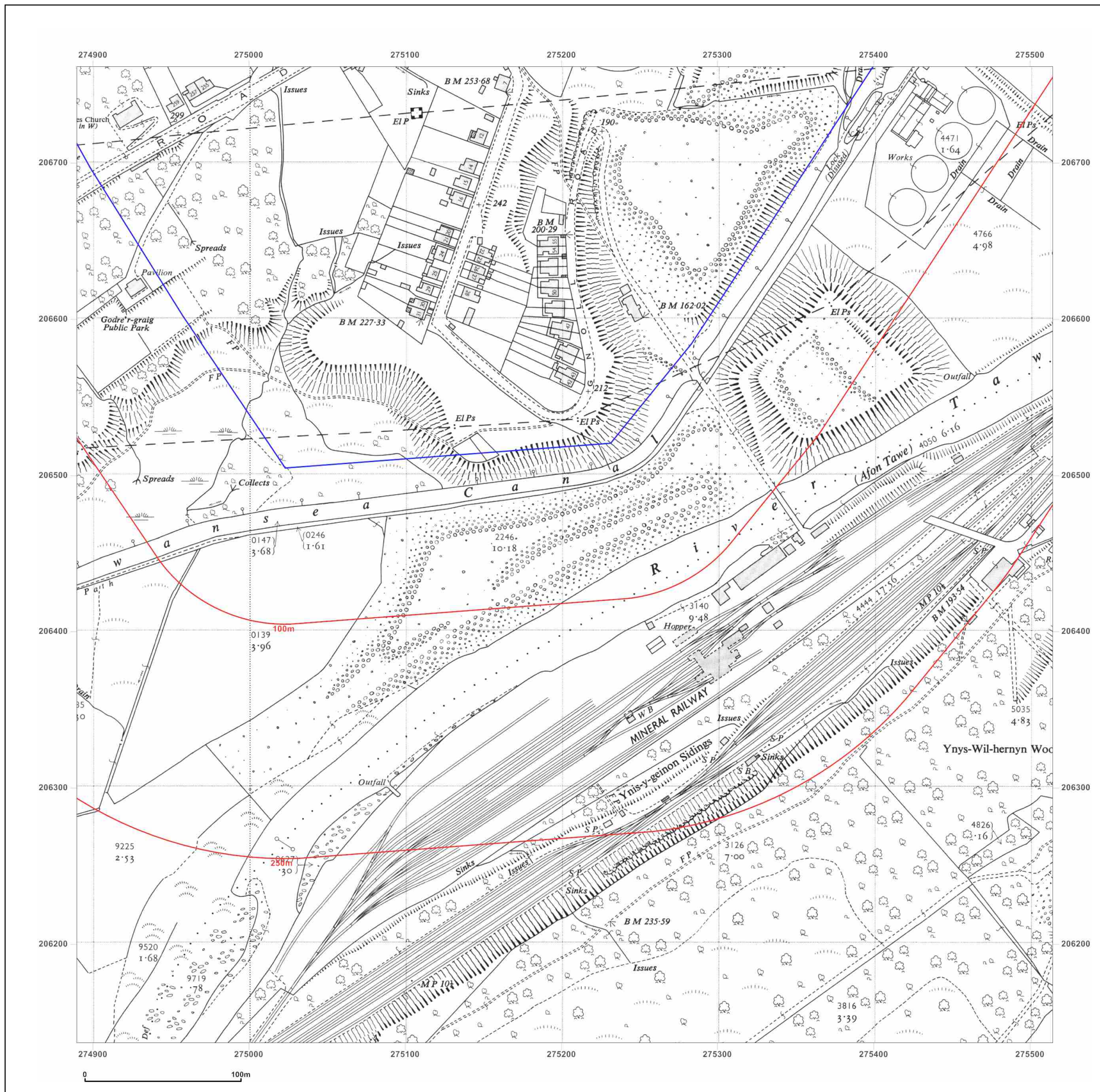


Supplied by:
<http://www.earthsciencepartnership.co.uk>
enquiries@earthsciencepartnership.com

© Crown copyright and database rights 2018 Ordnance Survey 100035207

Production date: 30 October 2019

Map legend available at:
www.groundsure.com/sites/default/files/groundsure_legend.pdf



Site Details:

GRAIG ROAD, GODRE'R GRAIG,
SA9 2NY

Client Ref: 7234e02_Godre_r_Graig_PO8543_BC
Report Ref: ESP-6431559_LS_2_1
Grid Ref: 275202, 206449

Map Name: National Grid

Map date: 1971

Scale: 1:2,500

Printed at: 1:2,500



Surveyed 1971
Revised 1971
Edition N/A
Copyright 1972
Levelled 1963



Produced by
Groundsure Insights
www.groundsure.com

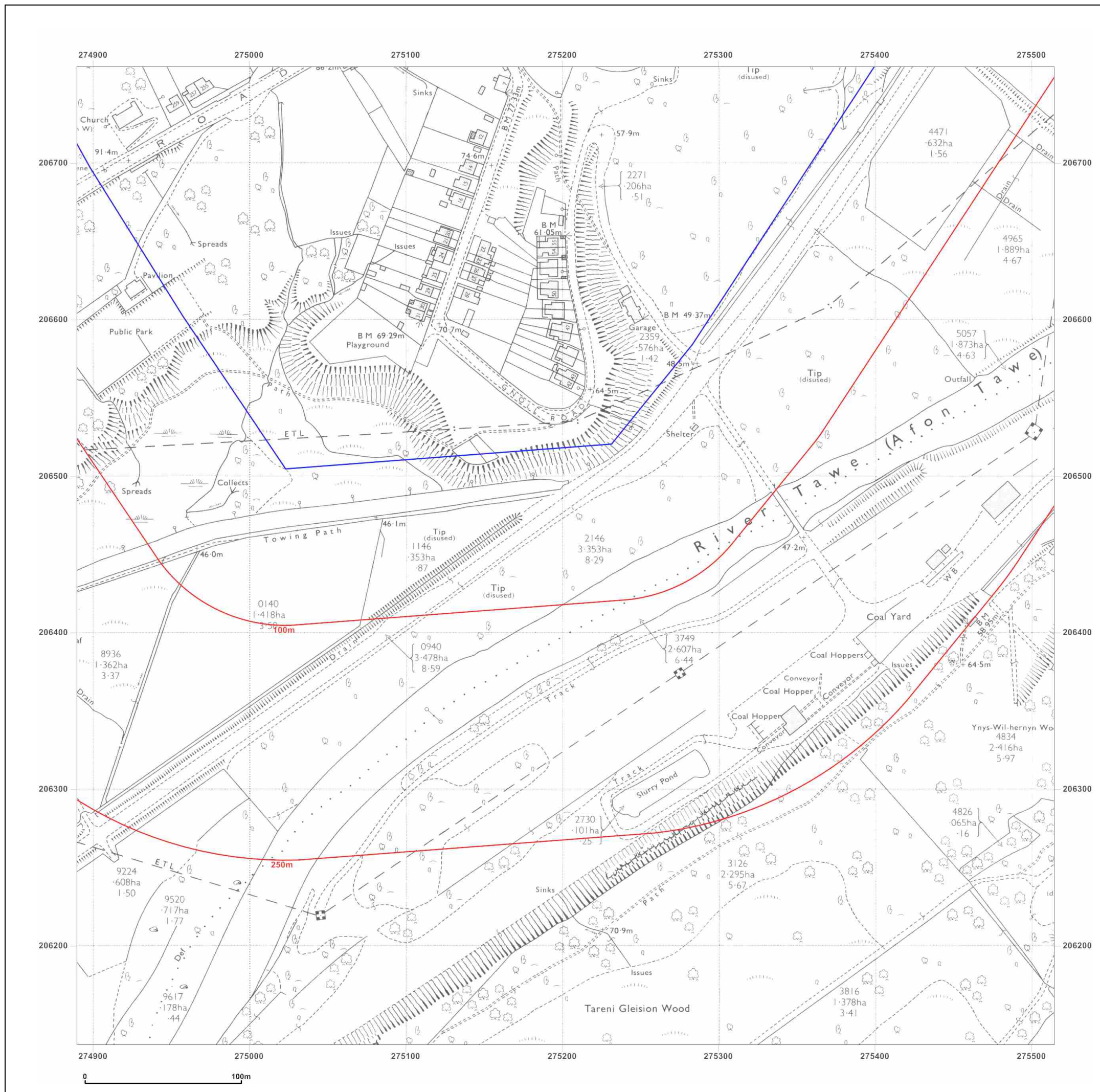


Supplied by:
<http://www.earthsciencepartnership.co.uk>
enquiries@earthsciencepartnership.com

© Crown copyright and database rights 2018 Ordnance Survey 100035207

Production date: 30 October 2019

Map legend available at:
www.groundsure.com/sites/default/files/groundsure_legend.pdf



Site Details:

GRAIG ROAD, GODRE'R GRAIG,
SA9 2NY

Client Ref: 7234e02_Godre_r_Graig_PO8543_BC
Report Ref: ESP-6431559_LS_2_1
Grid Ref: 275202, 206449

Map Name: National Grid

Map date: 1972

Scale: 1:2,500

Printed at: 1:2,500



Surveyed N/A	Surveyed N/A
Revised N/A	Revised N/A
Edition N/A	Edition N/A
Copyright N/A	Copyright N/A
Levelled N/A	Levelled N/A



Produced by
Groundsure Insights
www.groundsure.com

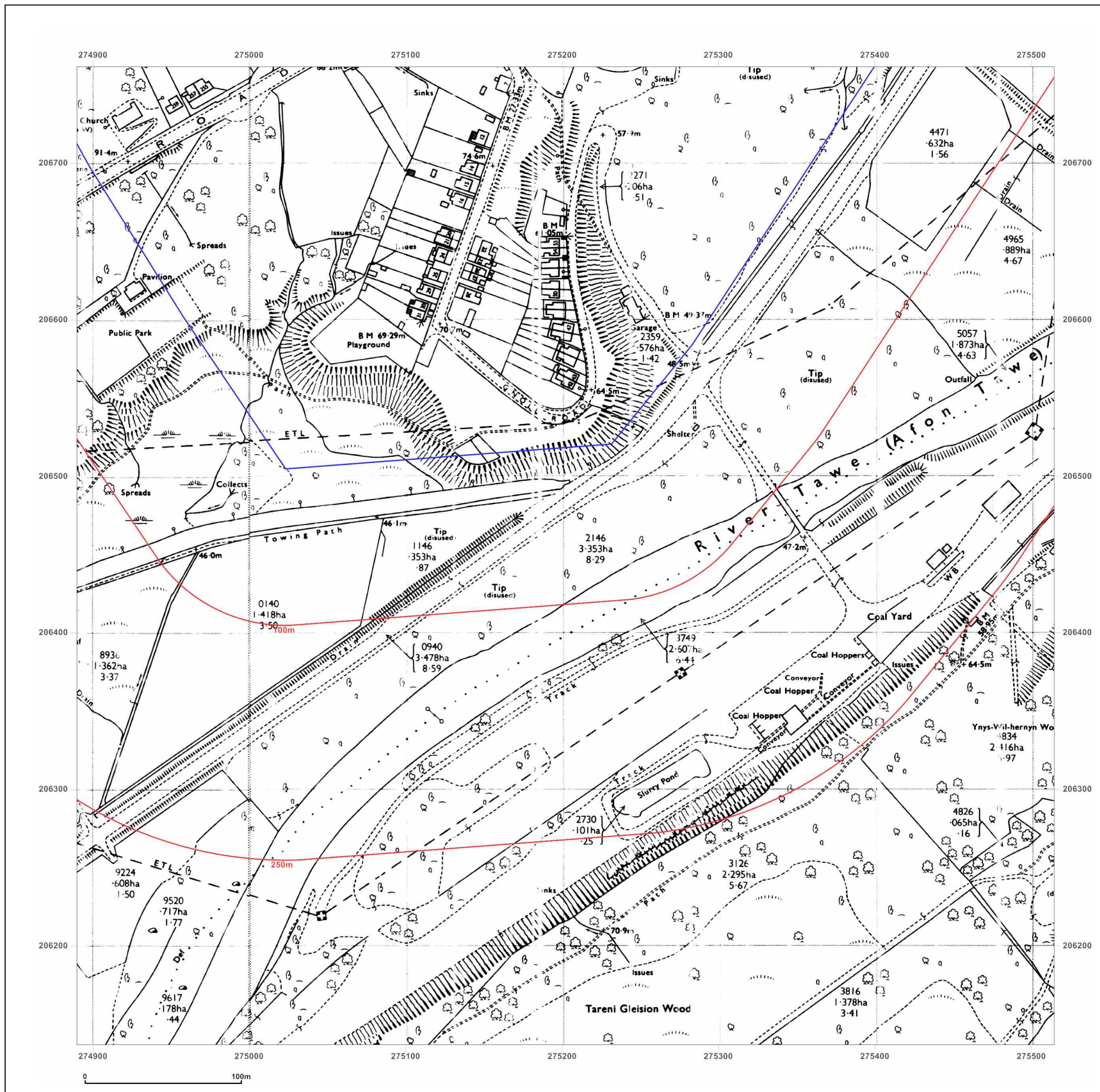


Supplied by:
<http://www.earthsciencepartnership.co.uk>
enquiries@earthsciencepartnership.com

© Crown copyright and database rights 2018 Ordnance Survey 100035207

Production date: 30 October 2019

Map legend available at:
www.groundsure.com/sites/default/files/groundsure_legend.pdf



Site Details:

GRAIG ROAD, GODRE'R GRAIG,
SA9 2NY

Client Ref: 7234e02_Godre_r_Graig_PO8543_BC
Report Ref: ESP-6431559_LS_2_1
Grid Ref: 275202, 206449

Map Name: National Grid

Map date: 1993

Scale: 1:2,500

Printed at: 1:2,500



Surveyed 1993
Revised N/A
Edition N/A
Copyright 1993
Levelled N/A

Surveyed 1993
Revised N/A
Edition N/A
Copyright 1993
Levelled N/A



Produced by
Groundsure Insights
www.groundsure.com



Supplied by:
<http://www.earthsciencepartnership.co.uk>
enquiries@earthsciencepartnership.com

© Crown copyright and database rights 2018 Ordnance Survey 100035207

Production date: 30 October 2019

Map legend available at:
www.groundsure.com/sites/default/files/groundsure_legend.pdf

