

Site Details:

GRAIG ROAD, GODRE'R GRAIG,
SA9 2NY

Client Ref: 7234e02_Godre_r_Graig_PO8543_BC
Report Ref: ESP-6431559_SS_1_1
Grid Ref: 273998, 205870

Map Name: County Series

Map date: 1877

Scale: 1:10,560

Printed at: 1:10,560



Surveyed 1877
Revised 1877
Edition N/A
Copyright N/A
Levelled N/A

Surveyed 1877
Revised 1877
Edition N/A
Copyright N/A
Levelled N/A



Produced by
Groundsure Insights
www.groundsure.com

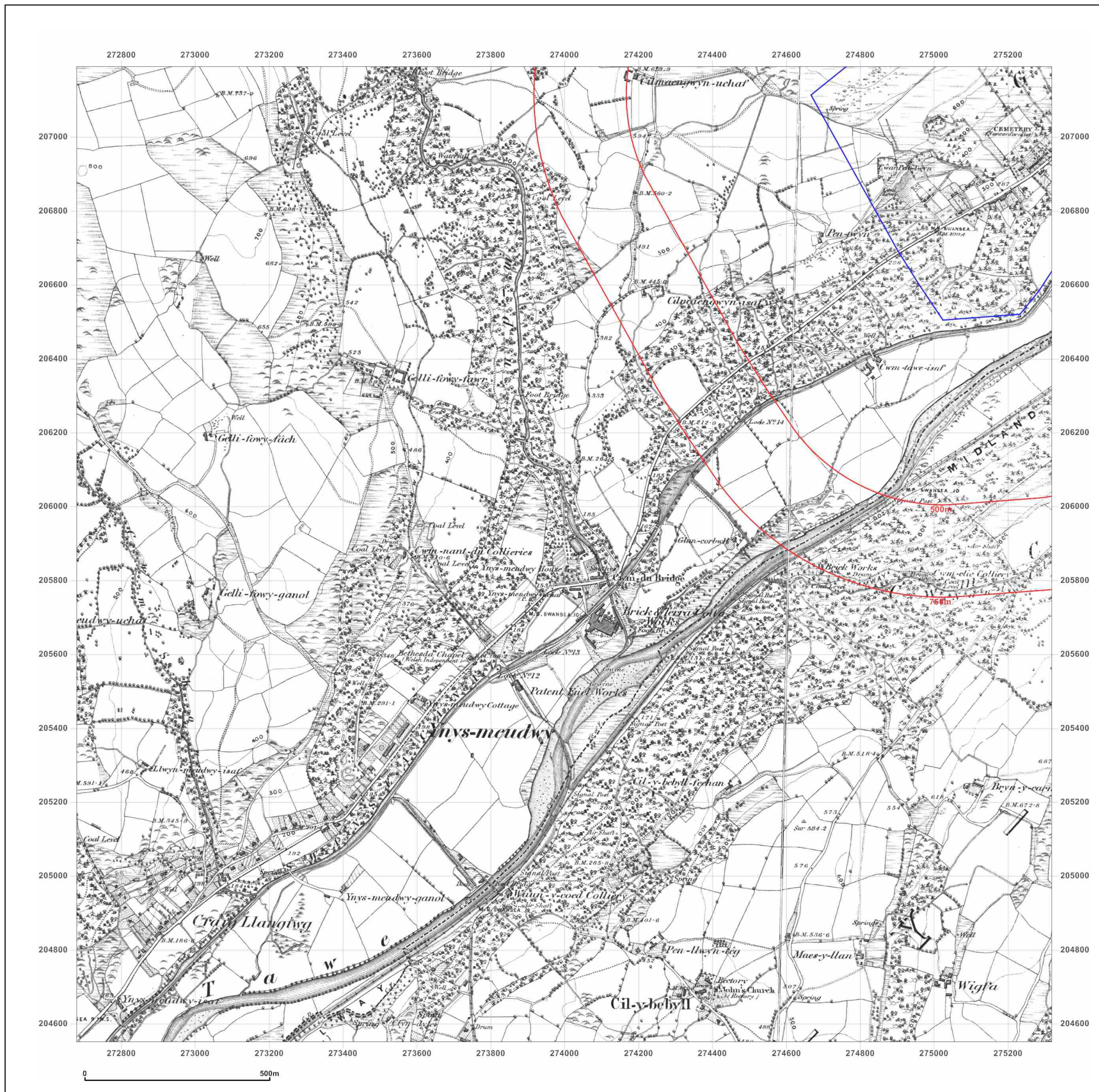


Supplied by:
<http://www.earthsciencepartnership.co.uk>
enquiries@earthsciencepartnership.com

© Crown copyright and database rights 2018 Ordnance Survey 100035207

Production date: 30 October 2019

Map legend available at:
www.groundsure.com/sites/default/files/groundsure_legend.pdf



Site Details:

GRAIG ROAD, GODRE'R GRAIG,
SA9 2NY

Client Ref: 7234e02_Godre_r_Graig_PO8543_BC
Report Ref: ESP-6431559_SS_1_1
Grid Ref: 273998, 205870

Map Name: County Series

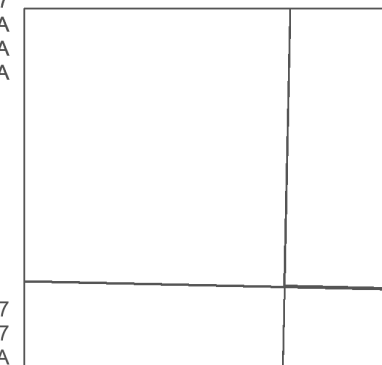
Map date: 1897

Scale: 1:10,560

Printed at: 1:10,560



Surveyed 1877
Revised 1897
Edition N/A
Copyright N/A
Levelled N/A



Surveyed 1877
Revised 1897
Edition N/A
Copyright N/A
Levelled N/A

Surveyed 1877
Revised 1897
Edition N/A
Copyright N/A
Levelled N/A

Surveyed 1877
Revised 1897
Edition N/A
Copyright N/A
Levelled N/A



Produced by
Groundsure Insights
www.groundsure.com

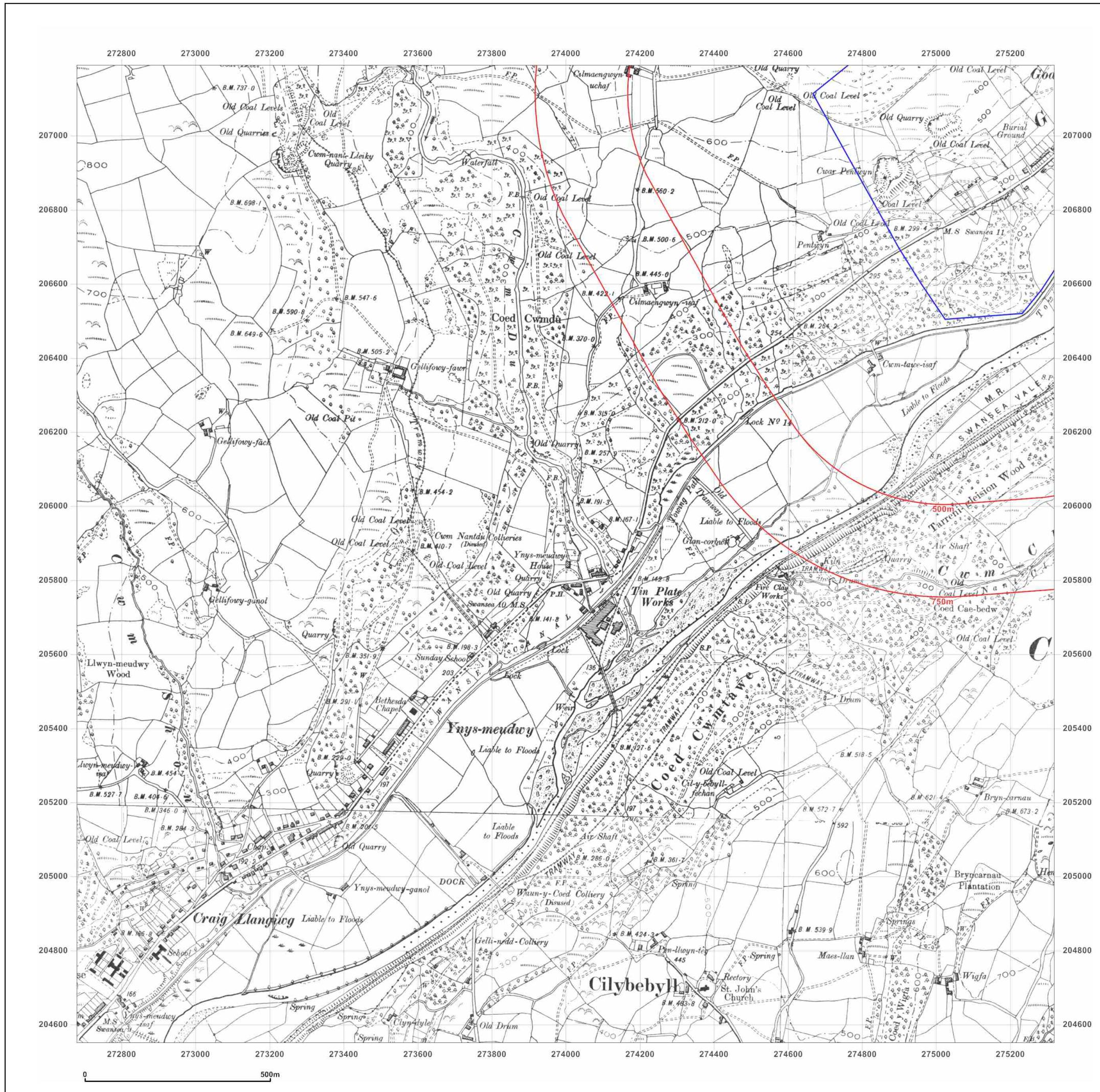


Supplied by:
<http://www.earthsciencepartnership.co.uk>
enquiries@earthsciencepartnership.com

© Crown copyright and database rights 2018 Ordnance Survey 100035207

Production date: 30 October 2019

Map legend available at:
www.groundsure.com/sites/default/files/groundsure_legend.pdf



Site Details:

GRAIG ROAD, GODRE'R GRAIG,
SA9 2NY

Client Ref: 7234e02_Godre_r_Graig_PO8543_BC
Report Ref: ESP-6431559_SS_1_1
Grid Ref: 273998, 205870

Map Name: County Series

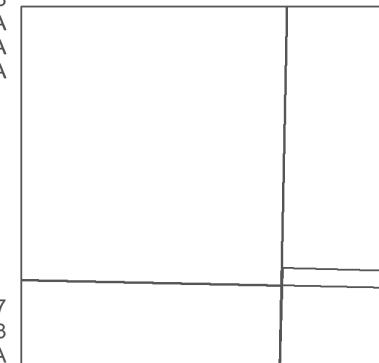
Map date: 1913-1914

Scale: 1:10,560

Printed at: 1:10,560



Surveyed 1877
Revised 1913
Edition N/A
Copyright N/A
Levelled N/A



Surveyed 1877
Revised 1913
Edition N/A
Copyright N/A
Levelled N/A

Surveyed 1877
Revised 1913
Edition N/A
Copyright N/A
Levelled N/A

Surveyed 1877
Revised 1914
Edition N/A
Copyright N/A
Levelled N/A



Produced by
Groundsure Insights
www.groundsure.com

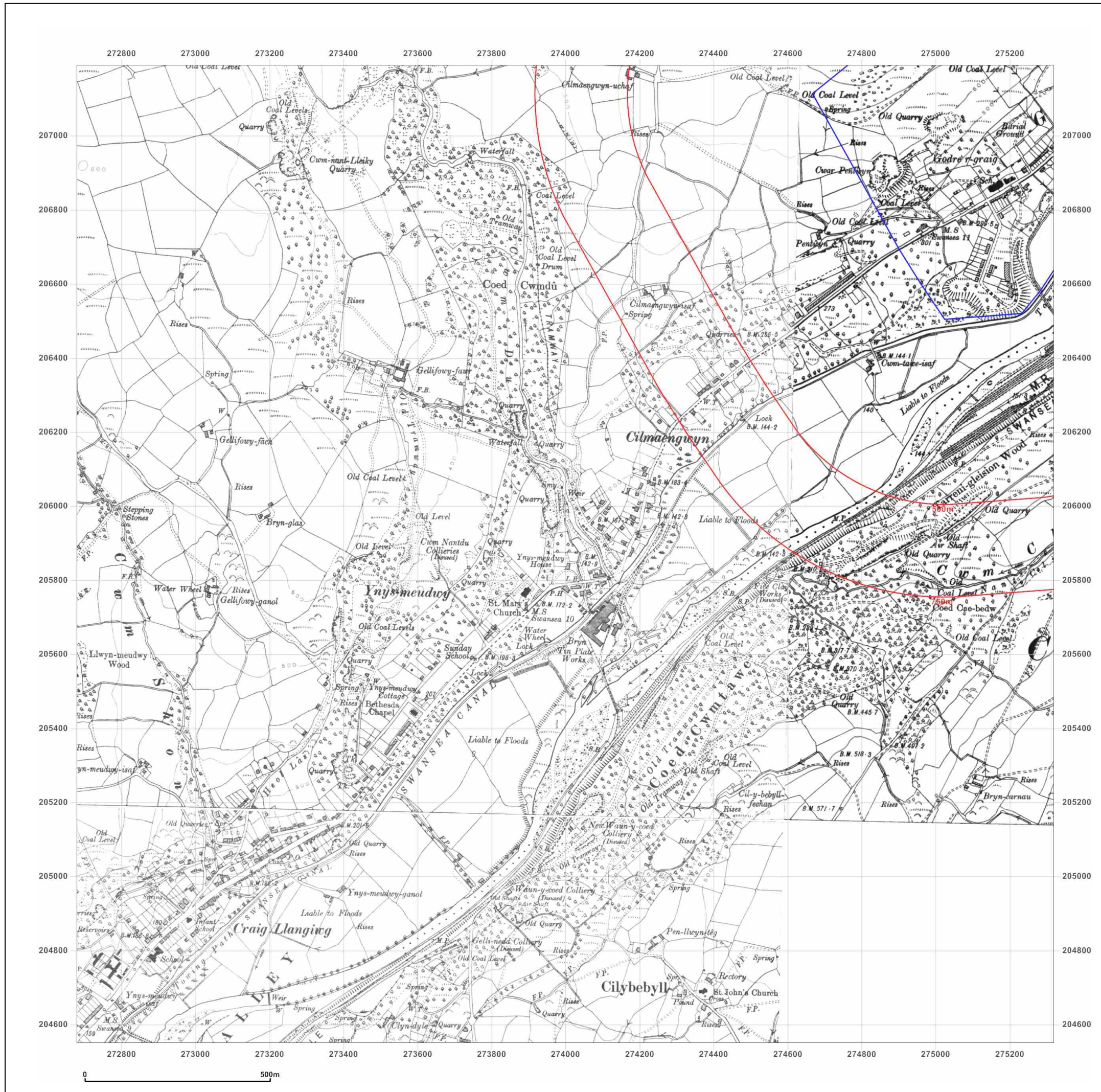


Supplied by:
<http://www.earthsciencepartnership.co.uk>
enquiries@earthsciencepartnership.com

© Crown copyright and database rights 2018 Ordnance Survey 100035207

Production date: 30 October 2019

Map legend available at:
www.groundsure.com/sites/default/files/groundsure_legend.pdf



272800 273000 273200 273400 273600 273800 274000 274200 274400 274600 274800 275000 275200



esp

ENGINEERS
GEOLOGISTS
SCIENTISTS

Site Details:

GRAIG ROAD, GODRE'R GRAIG,
SA9 2NY

Client Ref: 7234e02_Godre_r_Graig_PO8543_BC
Report Ref: ESP-6431559_SS_1_1
Grid Ref: 273998, 205870

Map Name: County Series

Map date: 1913-1914

Scale: 1:10,560

Printed at: 1:10,560



<p>Surveyed 1877 Revised 1913 Edition N/A Copyright N/A Levelled N/A</p>	<p>Surveyed 1877 Revised 1914 Edition N/A Copyright N/A Levelled N/A</p>
--	--



Produced by
Groundsure Insights
www.groundsure.com



Supplied by:
<http://www.earthsciencepartnership.co.uk>
enquiries@earthsciencepartnership.com

© Crown copyright and database rights 2018 Ordnance Survey 100035207

Production date: 30 October 2019

Map legend available at:
www.groundsure.com/sites/default/files/groundsure_legend.pdf

Site Details:

GRAIG ROAD, GODRE'R GRAIG,
SA9 2NY

Client Ref: 7234e02_Godre_r_Graig_PO8543_BC
Report Ref: ESP-6431559_SS_1_1
Grid Ref: 273998, 205870

Map Name: County Series

Map date: 1921

Scale: 1:10,560

Printed at: 1:10,560



Surveyed 1877
Revised 1921
Edition N/A
Copyright N/A
Levelled N/A

Surveyed 1877
Revised 1921
Edition N/A
Copyright N/A
Levelled N/A



Produced by
Groundsure Insights
www.groundsure.com

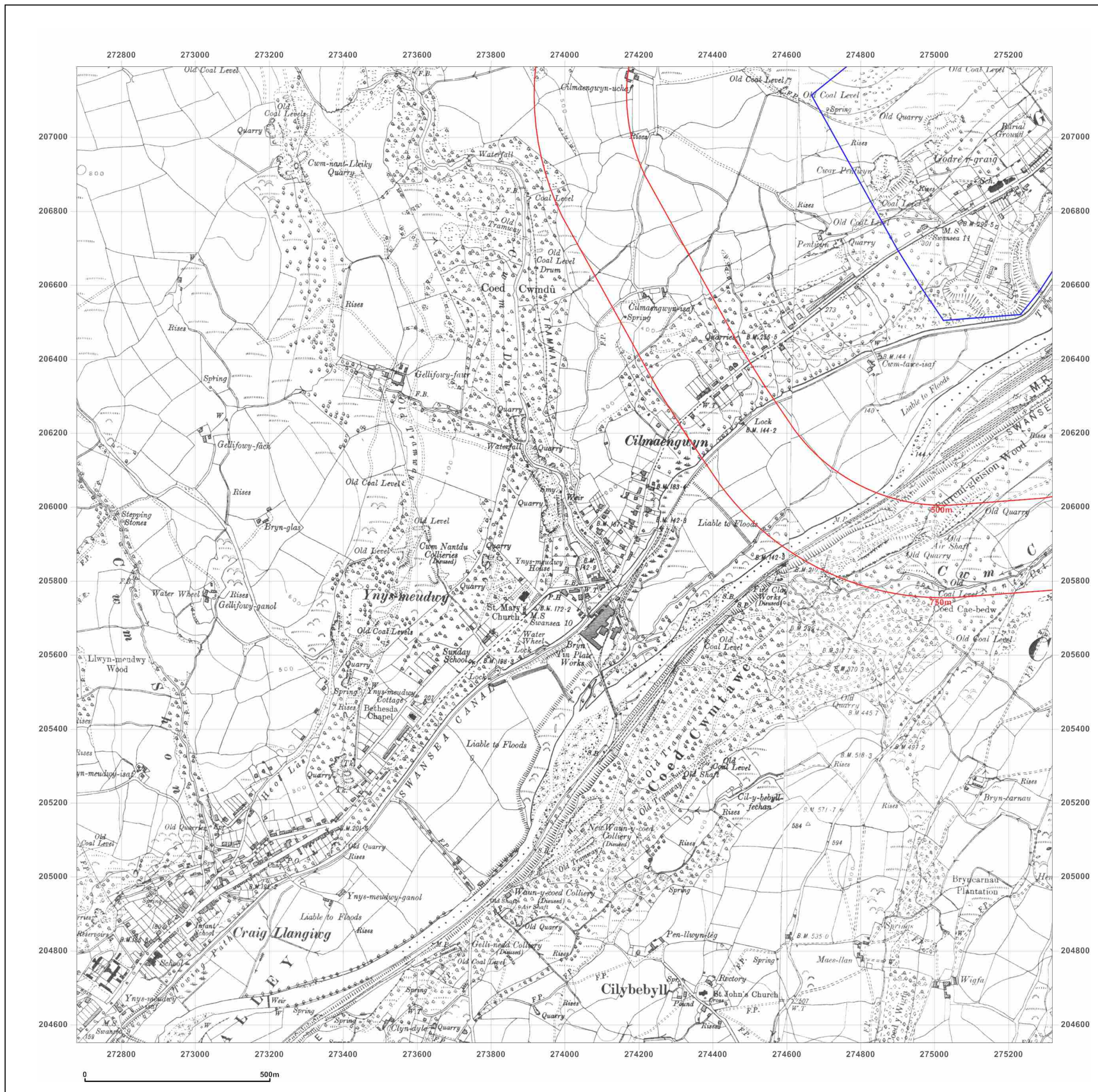


Supplied by:
<http://www.earthsciencepartnership.co.uk>
enquiries@earthsciencepartnership.com

© Crown copyright and database rights 2018 Ordnance Survey 100035207

Production date: 30 October 2019

Map legend available at:
www.groundsure.com/sites/default/files/groundsure_legend.pdf



Site Details:

GRAIG ROAD, GODRE'R GRAIG,
SA9 2NY

Client Ref: 7234e02_Godre_r_Graig_PO8543_BC
Report Ref: ESP-6431559_SS_1_1
Grid Ref: 273998, 205870

Map Name: County Series

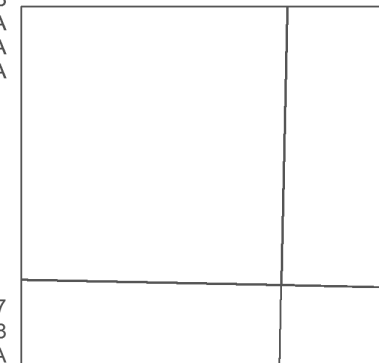
Map date: 1948

Scale: 1:10,560

Printed at: 1:10,560



Surveyed 1877
Revised 1948
Edition N/A
Copyright N/A
Levelled N/A



Surveyed 1877
Revised 1948
Edition N/A
Copyright N/A
Levelled N/A

Surveyed 1877
Revised 1948
Edition N/A
Copyright N/A
Levelled N/A

Surveyed 1877
Revised 1948
Edition N/A
Copyright N/A
Levelled N/A



Produced by
Groundsure Insights
www.groundsure.com



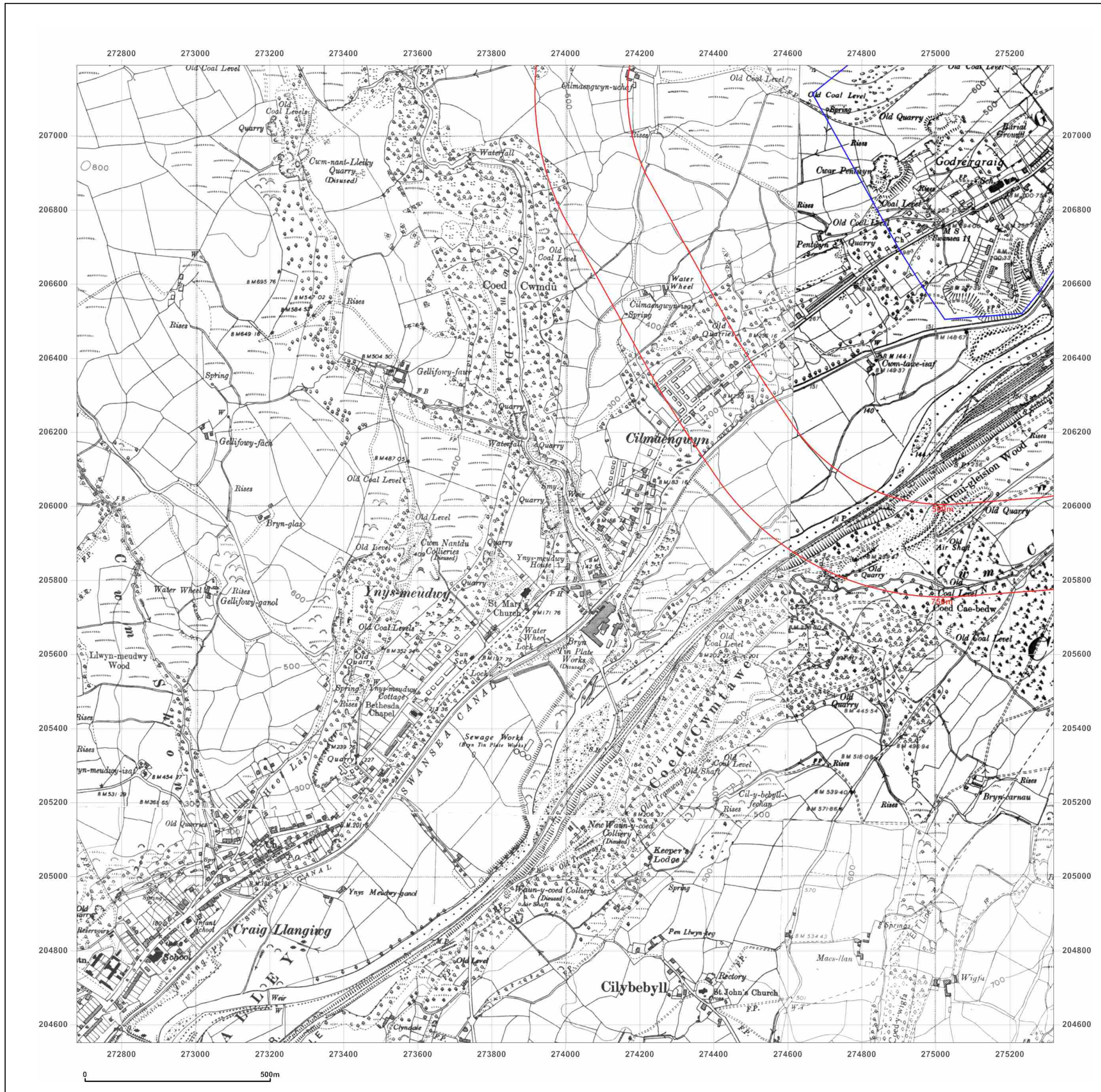
Supplied by:
<http://www.earthsciencepartnership.co.uk>
enquiries@earthsciencepartnership.com

© Crown copyright and database rights 2018 Ordnance Survey 100035207

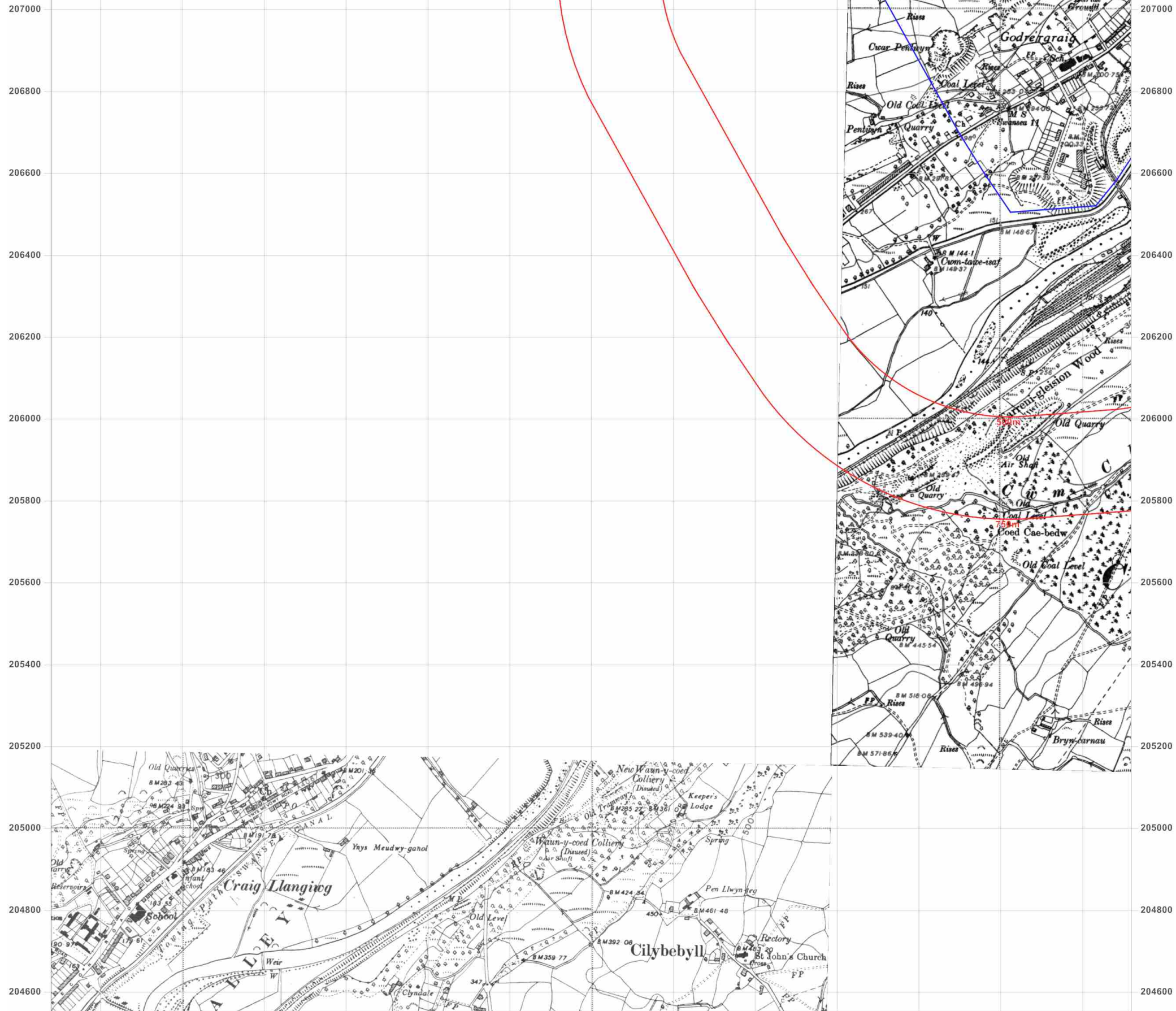
Production date: 30 October 2019

Map legend available at:

www.groundsure.com/sites/default/files/groundsure_legend.pdf



272800 273000 273200 273400 273600 273800 274000 274200 274400 274600 274800 275000 275200



0 500m



ENGINEERS
GEOLOGISTS
SCIENTISTS

Site Details:

GRAIG ROAD, GODRE'R GRAIG,
SA9 2NY

Client Ref: 7234e02_Godre_r_Graig_PO8543_BC
Report Ref: ESP-6431559_SS_1_1
Grid Ref: 273998, 205870

Map Name: County Series

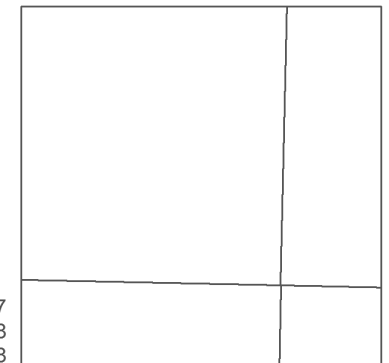
Map date: 1948

Scale: 1:10,560

Printed at: 1:10,560



Surveyed 1877
Revised 1948
Edition N/A
Copyright N/A
Levelled N/A



Surveyed 1877
Revised 1948
Edition 1948
Copyright N/A
Levelled N/A



Produced by
Groundsure Insights
www.groundsure.com



Supplied by:
<http://www.earthsciencepartnership.co.uk>
enquiries@earthsciencepartnership.com

© Crown copyright and database rights 2018 Ordnance Survey 100035207

Production date: 30 October 2019

Map legend available at:
www.groundsure.com/sites/default/files/groundsure_legend.pdf

Site Details:

GRAIG ROAD, GODRE'R GRAIG,
SA9 2NY

Client Ref: 7234e02_Godre_r_Graig_PO8543_BC
Report Ref: ESP-6431559_SS_1_1
Grid Ref: 273998, 205870

Map Name: National Grid

Map date: 1987-1992

Scale: 1:10,000

Printed at: 1:10,000



Surveyed 1983
Revised 1990
Edition N/A
Copyright N/A
Levelled N/A

Surveyed 1990
Revised 1992
Edition N/A
Copyright N/A
Levelled N/A

Surveyed 1977
Revised 1987
Edition N/A
Copyright N/A
Levelled N/A



Produced by
Groundsure Insights
www.groundsure.com

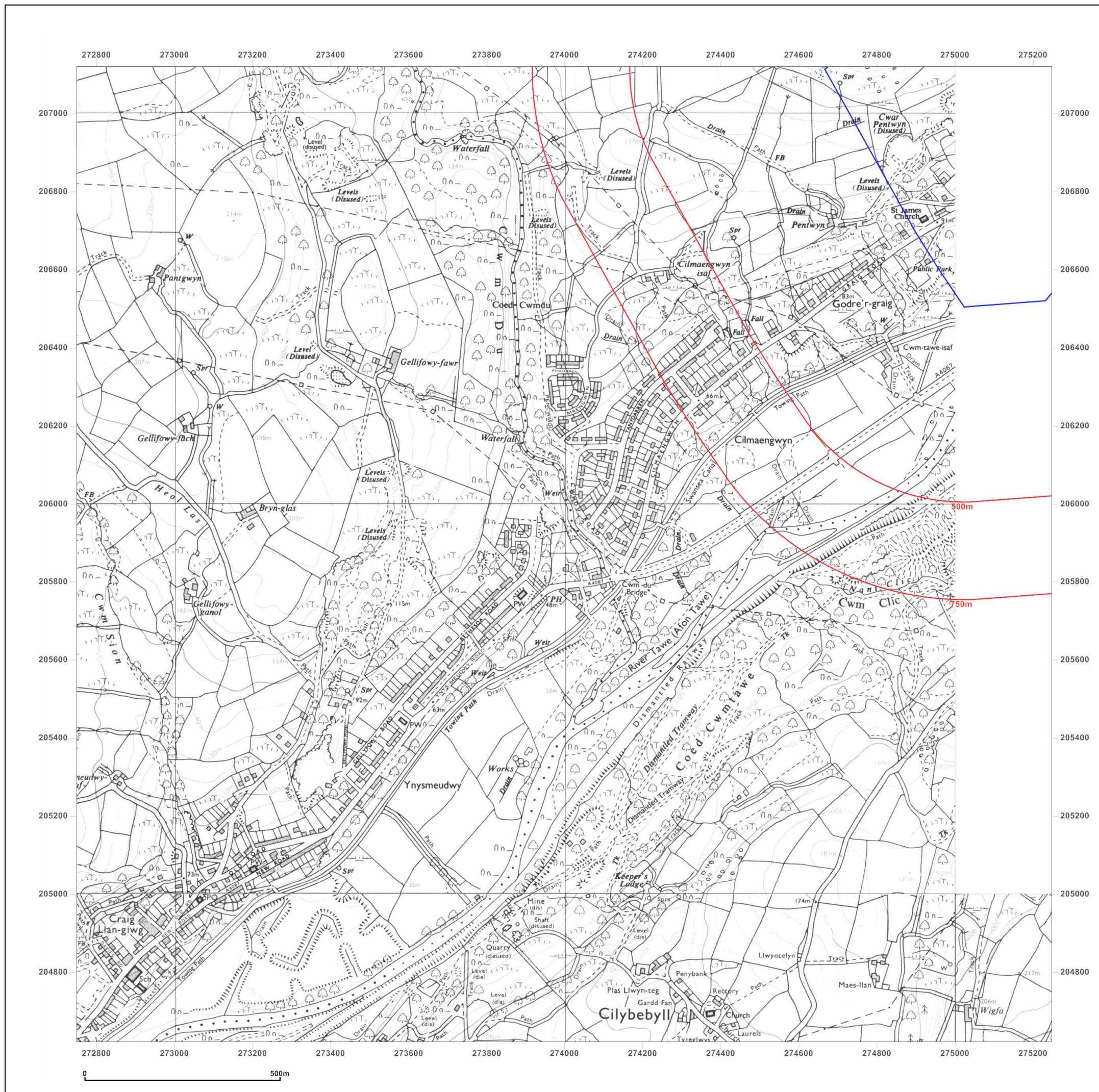


Supplied by:
<http://www.earthsciencepartnership.co.uk>
enquiries@earthsciencepartnership.com

© Crown copyright and database rights 2018 Ordnance Survey 100035207

Production date: 30 October 2019

Map legend available at:
www.groundsure.com/sites/default/files/groundsure_legend.pdf



Site Details:

GRAIG ROAD, GODRE'R GRAIG,
SA9 2NY


Client Ref: 7234e02_Godre_r_Graig_PO8543_BC
Report Ref: ESP-6431559_SS_1_1
Grid Ref: 273998, 205870

Map Name: National Grid

Map date: 2001

Scale: 1:10,000

Printed at: 1:10,000



Produced by
Groundsure Insights
www.groundsure.com

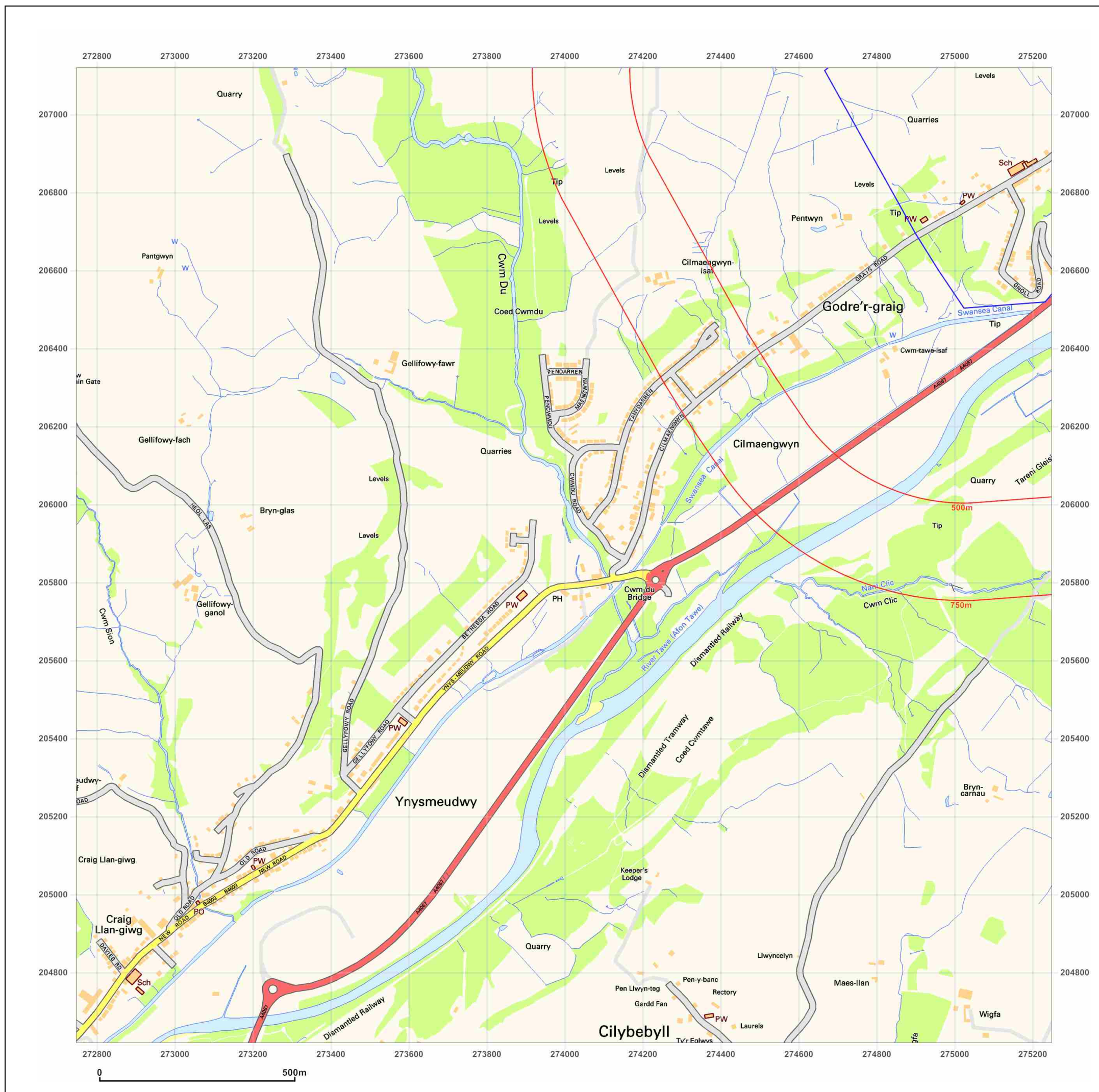


Supplied by:
<http://www.earthsciencepartnership.co.uk>
enquiries@earthsciencepartnership.co.uk

© Crown copyright and database rights 2018 Ordnance Survey 100035207

Production date: 30 October 2019

Map legend available at:
www.groundsure.com/sites/default/files/groundsure_legend.pdf



Site Details:

GRAIG ROAD, GODRE'R GRAIG,
SA9 2NY


Client Ref: 7234e02_Godre_r_Graig_PO8543_BC
Report Ref: ESP-6431559_SS_1_1
Grid Ref: 273998, 205870

Map Name: National Grid

Map date: 2010

Scale: 1:10,000

Printed at: 1:10,000



Produced by
Groundsure Insights
www.groundsure.com

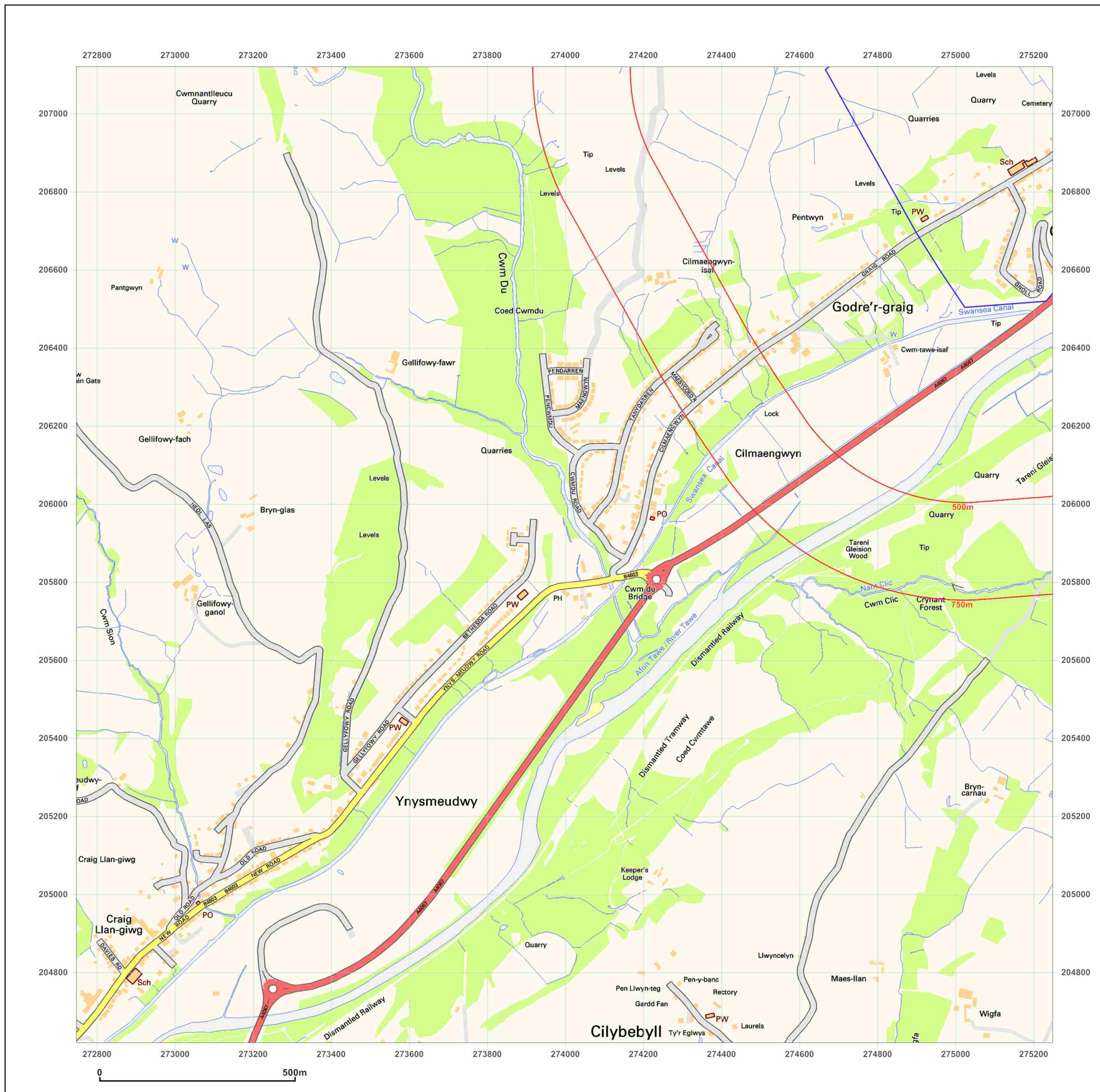


Supplied by:
<http://www.earthsciencepartnership.co.uk>
enquiries@earthsciencepartnership.com

© Crown copyright and database rights 2018 Ordnance Survey 100035207

Production date: 30 October 2019

Map legend available at:
www.groundsure.com/sites/default/files/groundsure_legend.pdf



Site Details:

GRAIG ROAD, GODRE'R GRAIG,
SA9 2NY

Client Ref: 7234e02_Godre_r_Graig_PO8543_BC
Report Ref: ESP-6431559_SS_1_1
Grid Ref: 273998, 205870

Map Name: National Grid

Map date: 2019

Scale: 1:10,000

Printed at: 1:10,000



Produced by
Groundsure Insights
www.groundsure.com



Supplied by:
<http://www.earthsciencepartnership.co.uk>
enquiries@earthsciencepartnership.com

© Crown copyright and database rights 2018 Ordnance Survey 100035207

Production date: 30 October 2019

Map legend available at:
www.groundsure.com/sites/default/files/groundsure_legend.pdf

