


APPENDIX A

HISTORICAL MAPS



Site Details:

274609 207088

Client Ref: 6812e_Cilmaengwyn_Landslip_PO6642
Report Ref: ESP-4582646
Grid Ref: 274633, 207082

Map Name: County Series

Map date: 1877

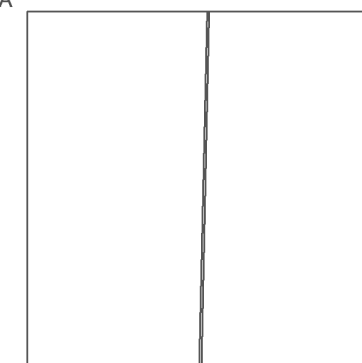
Scale: 1:2,500

Printed at: 1:2,500



Surveyed 1877
Revised 1877
Edition N/A
Copyright N/A
Levelled N/A

Surveyed 1877
Revised 1877
Edition N/A
Copyright N/A
Levelled N/A



Produced by
Groundsure Insights
www.groundsure.com

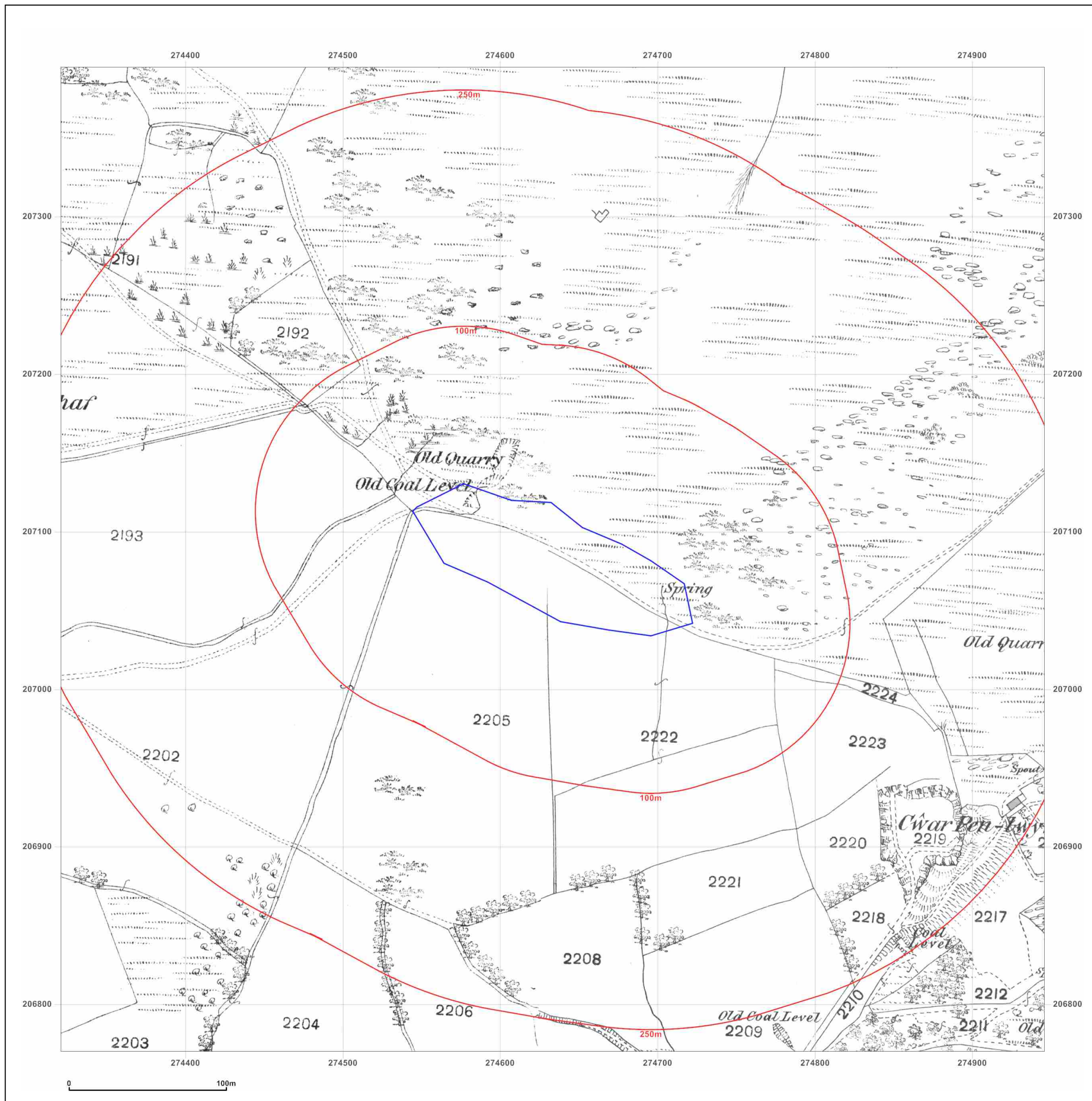



Supplied by:
<http://www.earthsciencepartnership.co.uk>
enquiries@earthsciencepartnership.com

© Crown copyright and database rights 2015 Ordnance Survey 100035207

Production date: 14 December 2017

To view map legend click here [Legend](#)





Site Details:

274609 207088

Client Ref: 6812e_Cilmaengwyn_Landslip_PO6642

Report Ref: ESP-4582646

Grid Ref: 274633, 207082

Map Name: County Series

Map date: 1898-1899

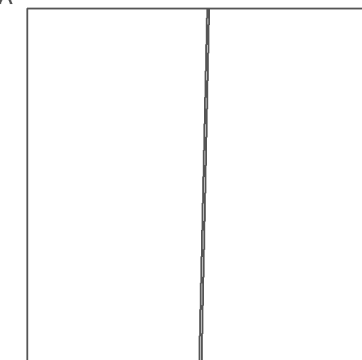
Scale: 1:2,500

Printed at: 1:2,500



Surveyed 1898
Revised 1898
Edition N/A
Copyright N/A
Levelled N/A

Surveyed 1899
Revised 1899
Edition N/A
Copyright N/A
Levelled N/A



Produced by
Groundsure Insights
www.groundsure.com

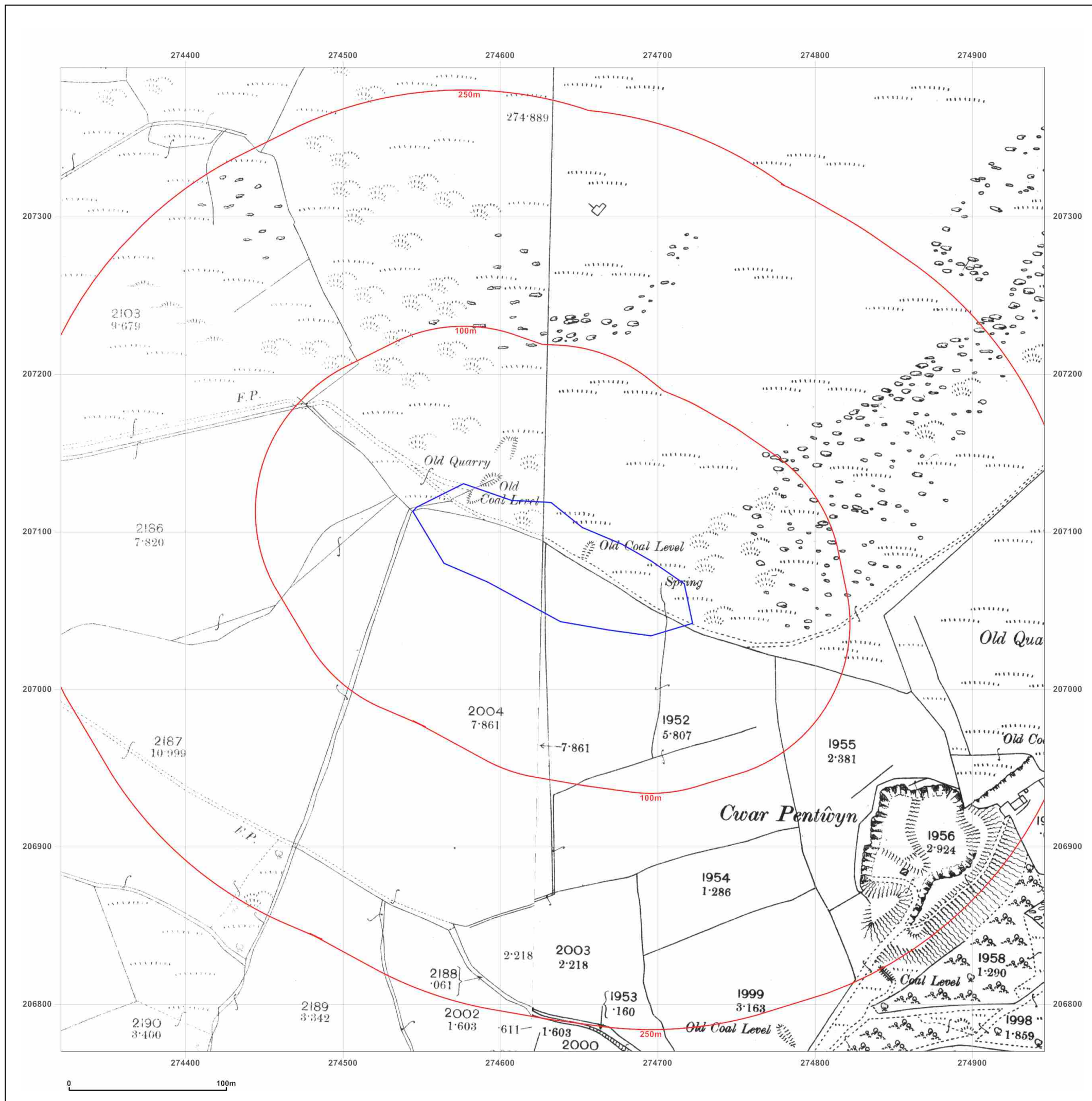



Supplied by:
<http://www.earthsciencepartnership.co.uk>
enquiries@earthsciencepartnership.com

© Crown copyright and database rights 2015 Ordnance Survey 100035207

Production date: 14 December 2017

To view map legend click here [Legend](#)





Site Details:

274609 207088

Client Ref: 6812e_Cilmaengwyn_Landslip_PO6642

Report Ref: ESP-4582646

Grid Ref: 274633, 207082

Map Name: County Series

Map date: 1918

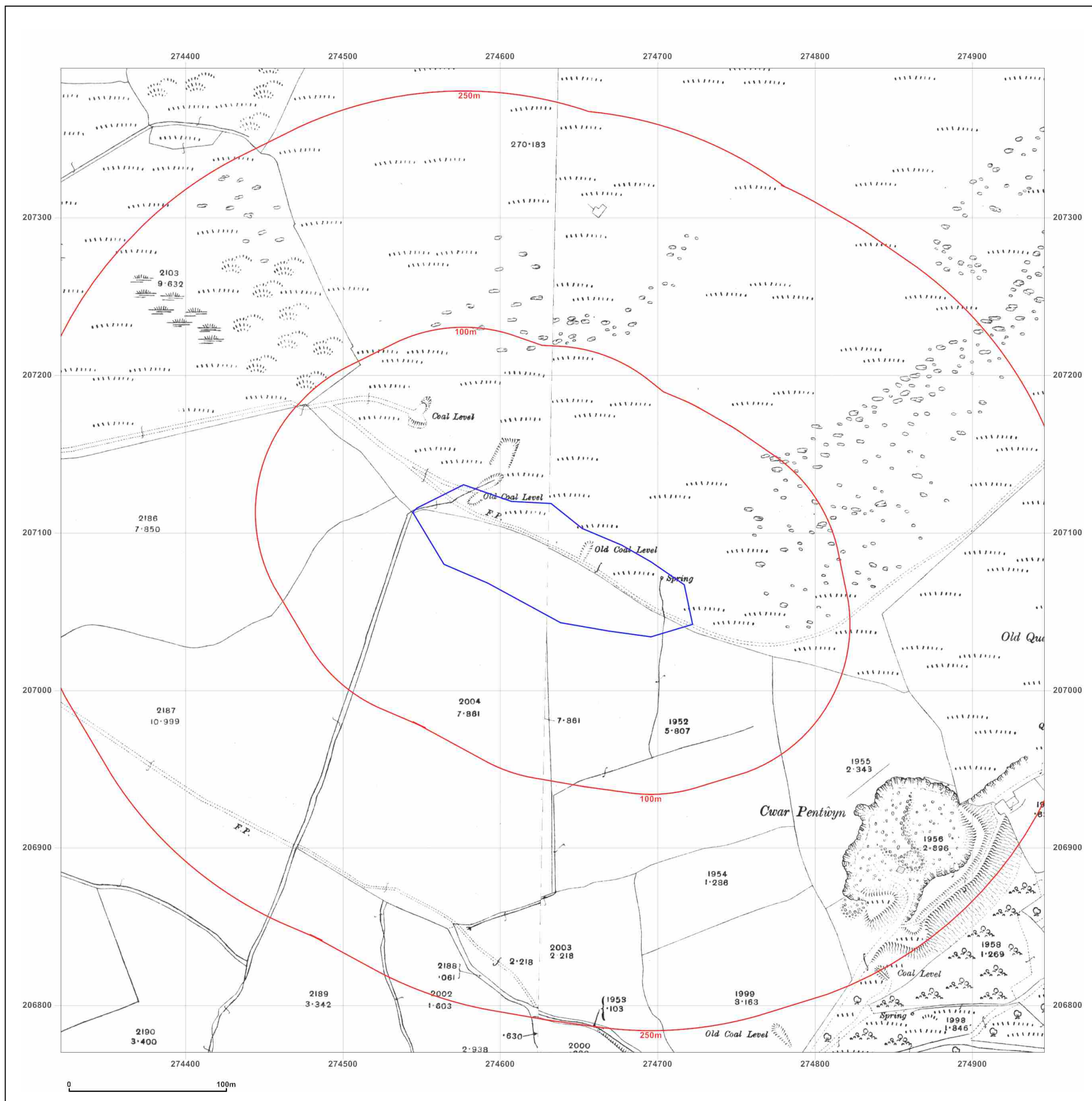
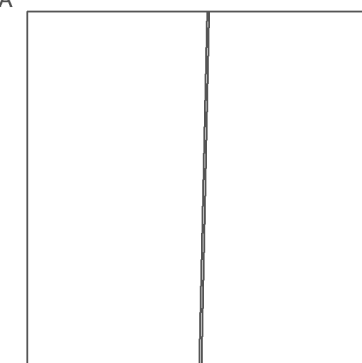
Scale: 1:2,500

Printed at: 1:2,500



Surveyed 1918
Revised 1918
Edition N/A
Copyright N/A
Levelled N/A

Surveyed 1918
Revised 1918
Edition N/A
Copyright N/A
Levelled N/A



Produced by
Groundsure Insights
www.groundsure.com



Supplied by:
<http://www.earthsciencepartnership.co.uk>
enquiries@earthsciencepartnership.com

© Crown copyright and database rights 2015 Ordnance Survey 100035207

Production date: 14 December 2017

To view map legend click here [Legend](#)



Site Details:

274609 207088

Client Ref: 6812e_Cilmaengwyn_Landslip_PO6642

Report Ref: ESP-4582646

Grid Ref: 274633, 207082

Map Name: National Grid

Map date: 1960

Scale: 1:2,500

Printed at: 1:2,500



Surveyed 1960
Revised 1960
Edition N/A
Copyright 1962
Levelled 1956

Surveyed 1960
Revised 1960
Edition N/A
Copyright 1962
Levelled 1956



Produced by
Groundsure Insights
www.groundsure.com

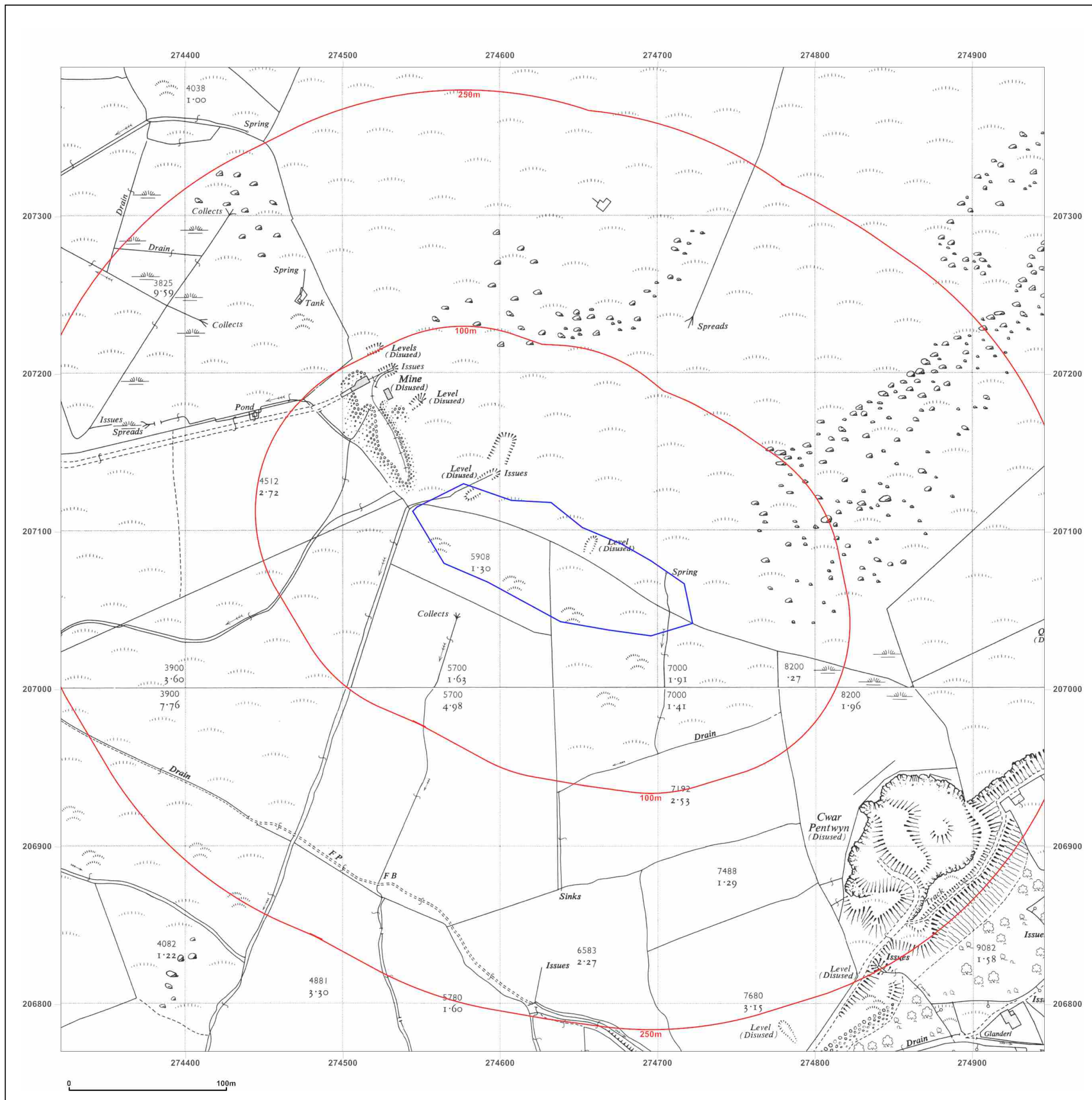


Supplied by:
<http://www.earthsciencepartnership.co.uk>
enquiries@earthsciencepartnership.com

© Crown copyright and database rights 2015 Ordnance Survey 100035207

Production date: 14 December 2017

To view map legend click here [Legend](#)





Site Details:

274609 207088

Client Ref: 6812e_Cilmaengwyn_Landslip_PO6642
Report Ref: ESP-4582646
Grid Ref: 274633, 207082

Map Name: National Grid


Map date: 1962

Scale: 1:2,500

Printed at: 1:2,500



Surveyed N/A
Revised N/A
Edition N/A
Copyright N/A
Levelled N/A



Produced by
Groundsure Insights
www.groundsure.com

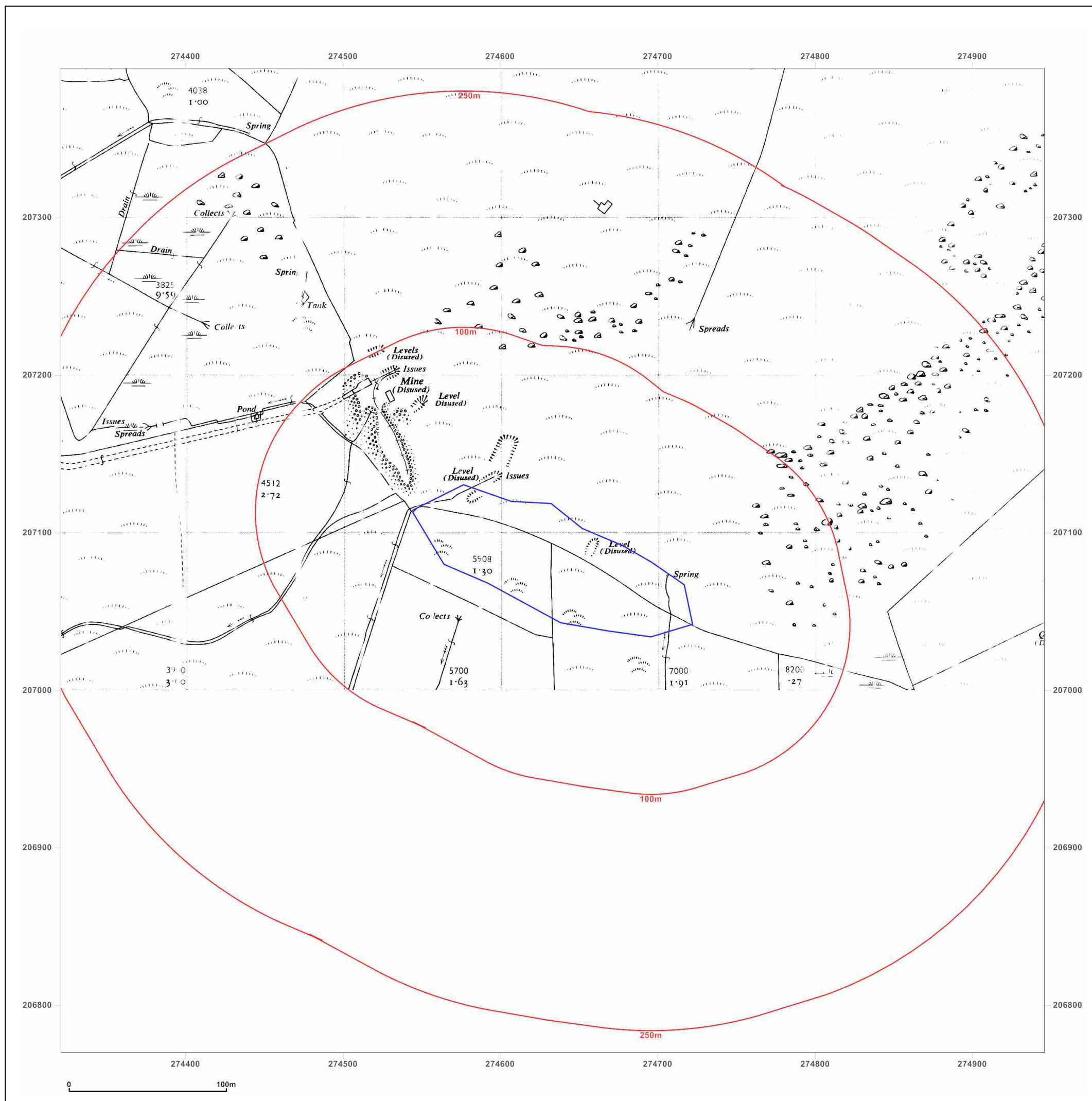


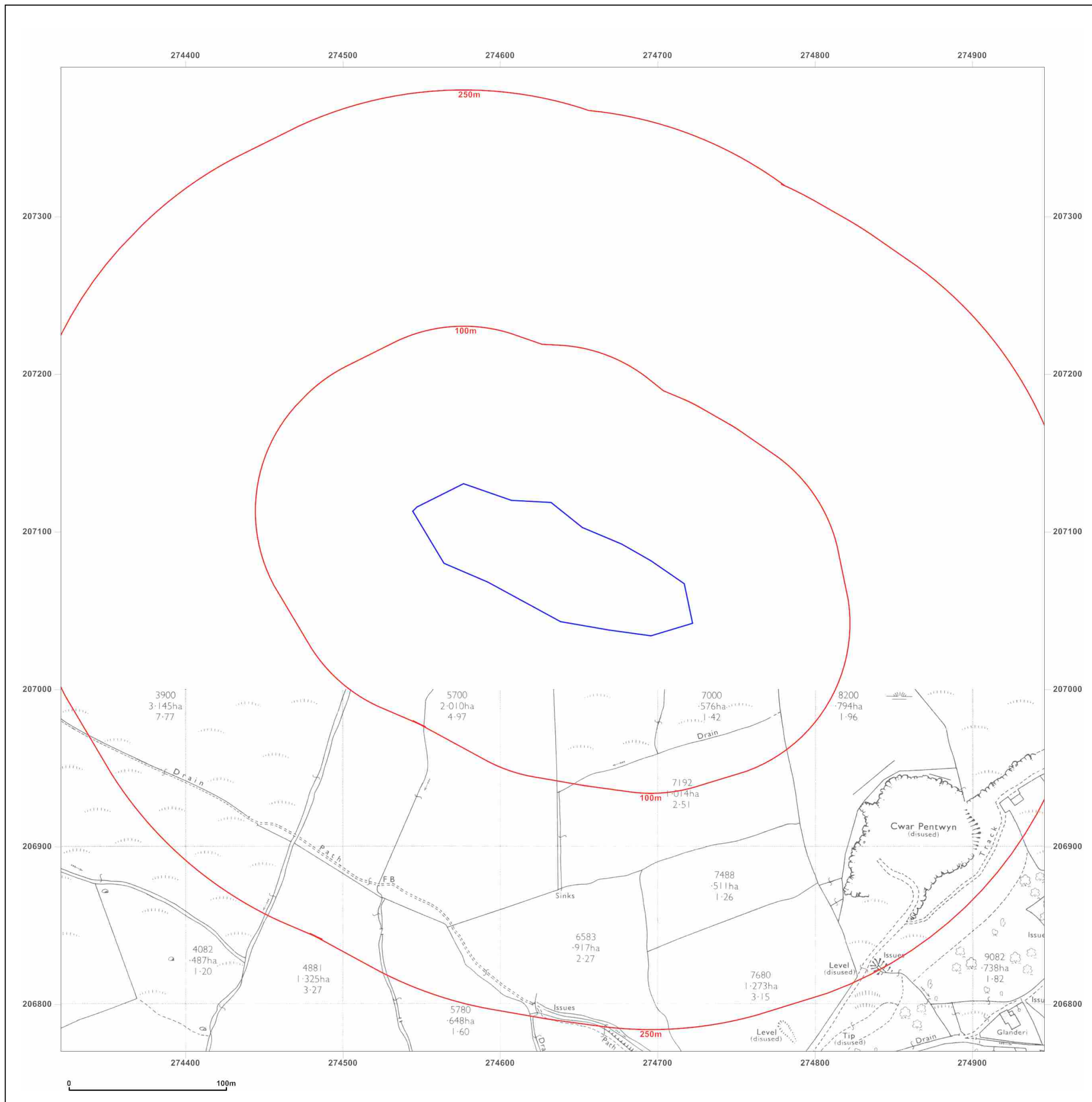
Supplied by:
<http://www.earthsciencepartnership.co.uk>
enquiries@earthsciencepartnership.com

© Crown copyright and database rights 2015 Ordnance Survey 100035207

Production date: 14 December 2017

To view map legend click here [Legend](#)





Site Details:

274609 207088


Client Ref: 6812e_Cilmaengwyn_Landslip_PO6642
Report Ref: ESP-4582646
Grid Ref: 274633, 207082

Map Name: National Grid

Map date: 1971

Scale: 1:2,500

Printed at: 1:2,500



Surveyed 1971
 Revised 1971
 Edition N/A
 Copyright 1972
 Levelled 1963



Produced by
 Groundsure Insights
www.groundsure.com



Supplied by:
<http://www.earthsciencepartnership.co.uk>
enquiries@earthsciencepartnership.com

© Crown copyright and database rights 2015 Ordnance Survey 100035207

Production date: 14 December 2017

To view map legend click here [Legend](#)



Site Details:

274609 207088

Client Ref: 6812e_Cilmaengwyn_Landslip_PO6642
Report Ref: ESP-4582646
Grid Ref: 274633, 207082

Map Name: National Grid

Map date: 1986

Scale: 1:2,500

Printed at: 1:2,500



Surveyed 1962
Revised 1986
Edition N/A
Copyright 1986
Levelled 1962



Produced by
Groundsure Insights
www.groundsure.com

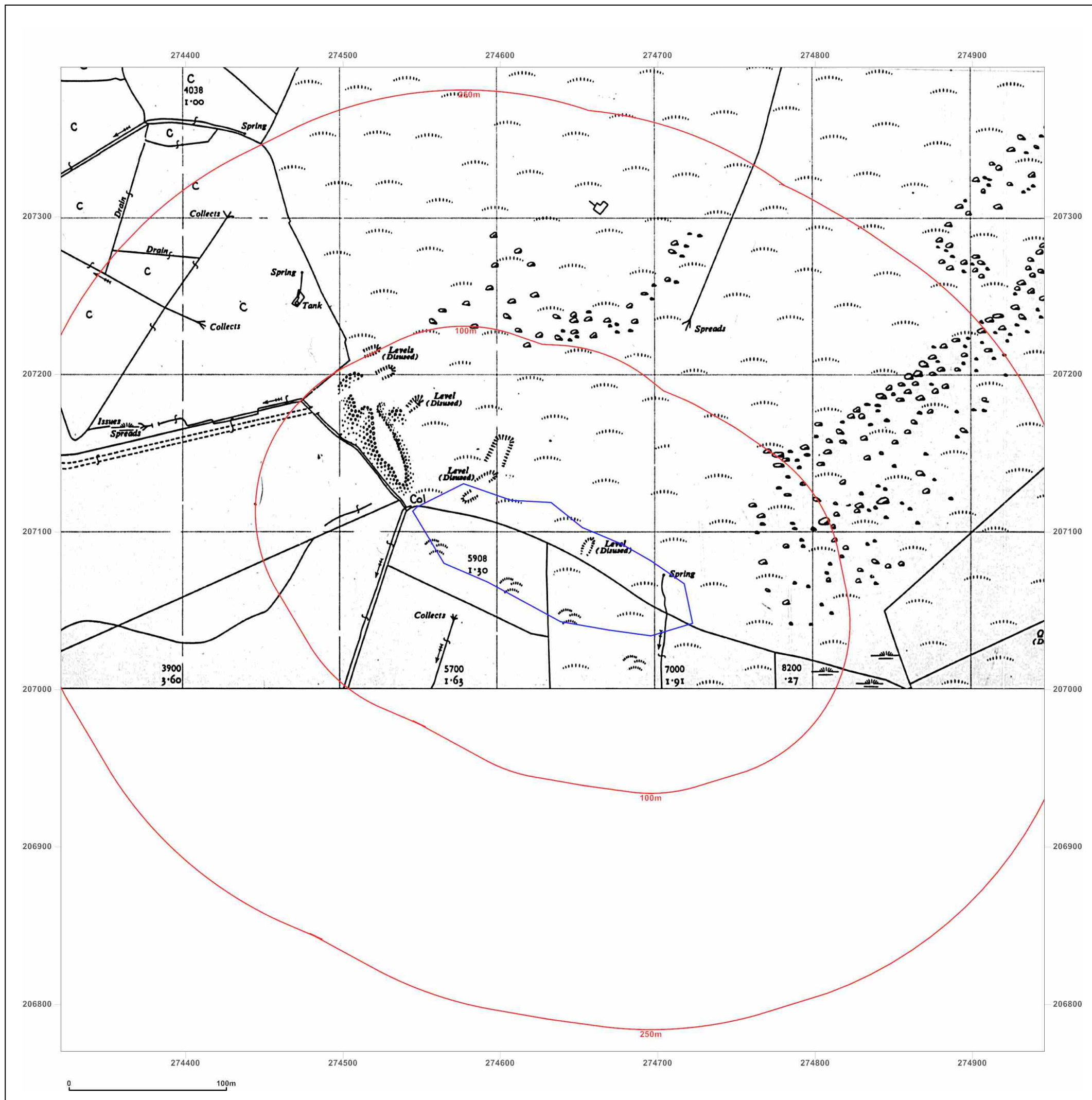


Supplied by:
<http://www.earthsciencepartnership.co.uk>
enquiries@earthsciencepartnership.com

© Crown copyright and database rights 2015 Ordnance Survey 100035207

Production date: 14 December 2017

To view map legend click here [Legend](#)





Site Details:

274609 207088

Client Ref: 6812e_Cilmaengwyn_Landslip_PO6642
Report Ref: ESP-4582646
Grid Ref: 274633, 207082

Map Name: National Grid


Map date: 1986

Scale: 1:2,500

Printed at: 1:2,500



Surveyed N/A
Revised N/A
Edition N/A
Copyright N/A
Levelled N/A



Produced by
Groundsure Insights
www.groundsure.com

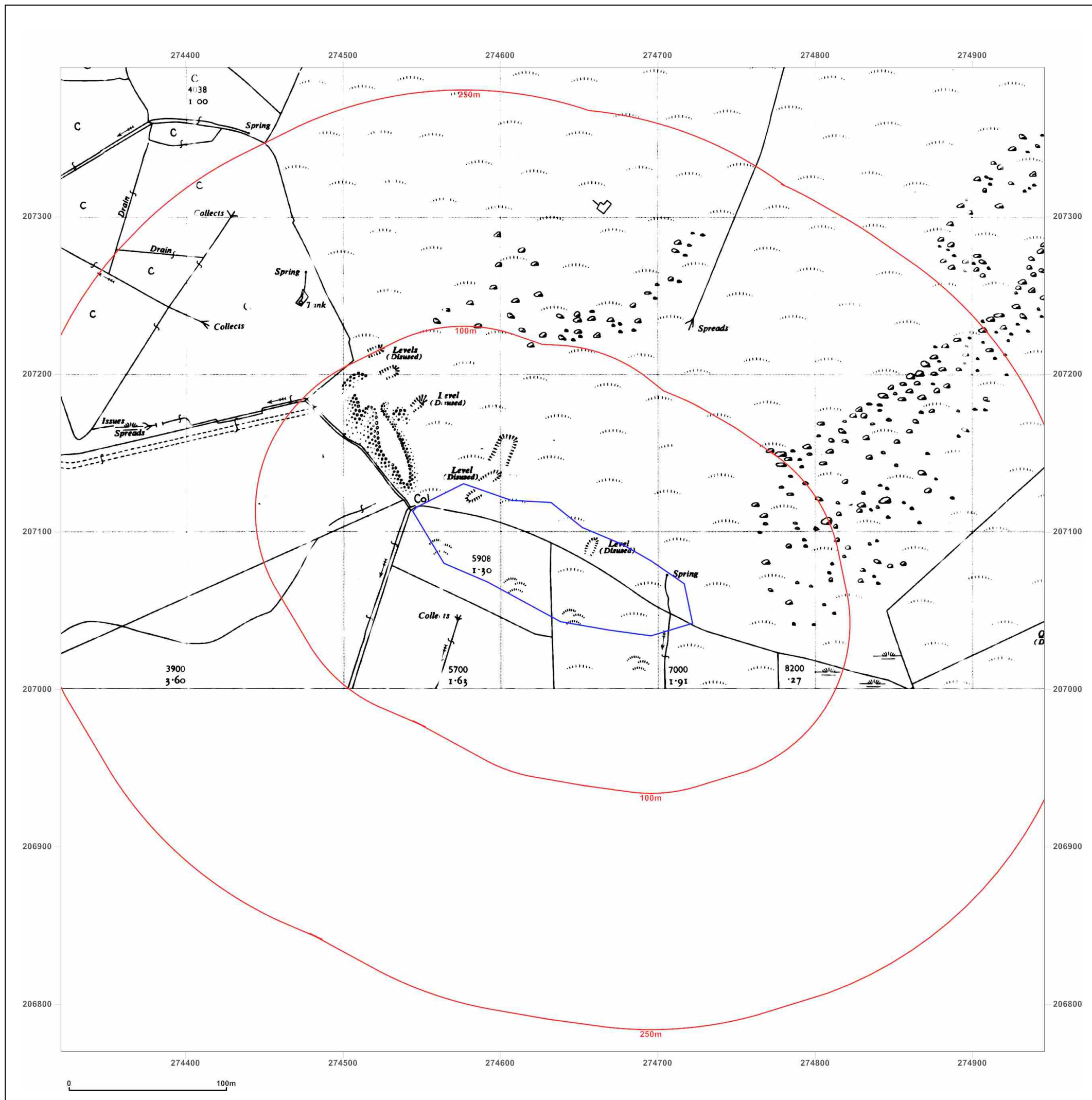


Supplied by:
<http://www.earthsciencepartnership.co.uk>
enquiries@earthsciencepartnership.com

© Crown copyright and database rights 2015 Ordnance Survey 100035207

Production date: 14 December 2017

To view map legend click here [Legend](#)





Site Details:

274609 207088

Client Ref: 6812e_Cilmaengwyn_Landslip_PO6642
Report Ref: ESP-4582646
Grid Ref: 274633, 207082

Map Name: National Grid

Map date: 1993

Scale: 1:2,500

Printed at: 1:2,500



Surveyed 1993
Revised N/A
Edition N/A
Copyright 1993
Levelled N/A

Surveyed 1993
Revised N/A
Edition N/A
Copyright 1993
Levelled N/A



Produced by
Groundsure Insights
www.groundsure.com

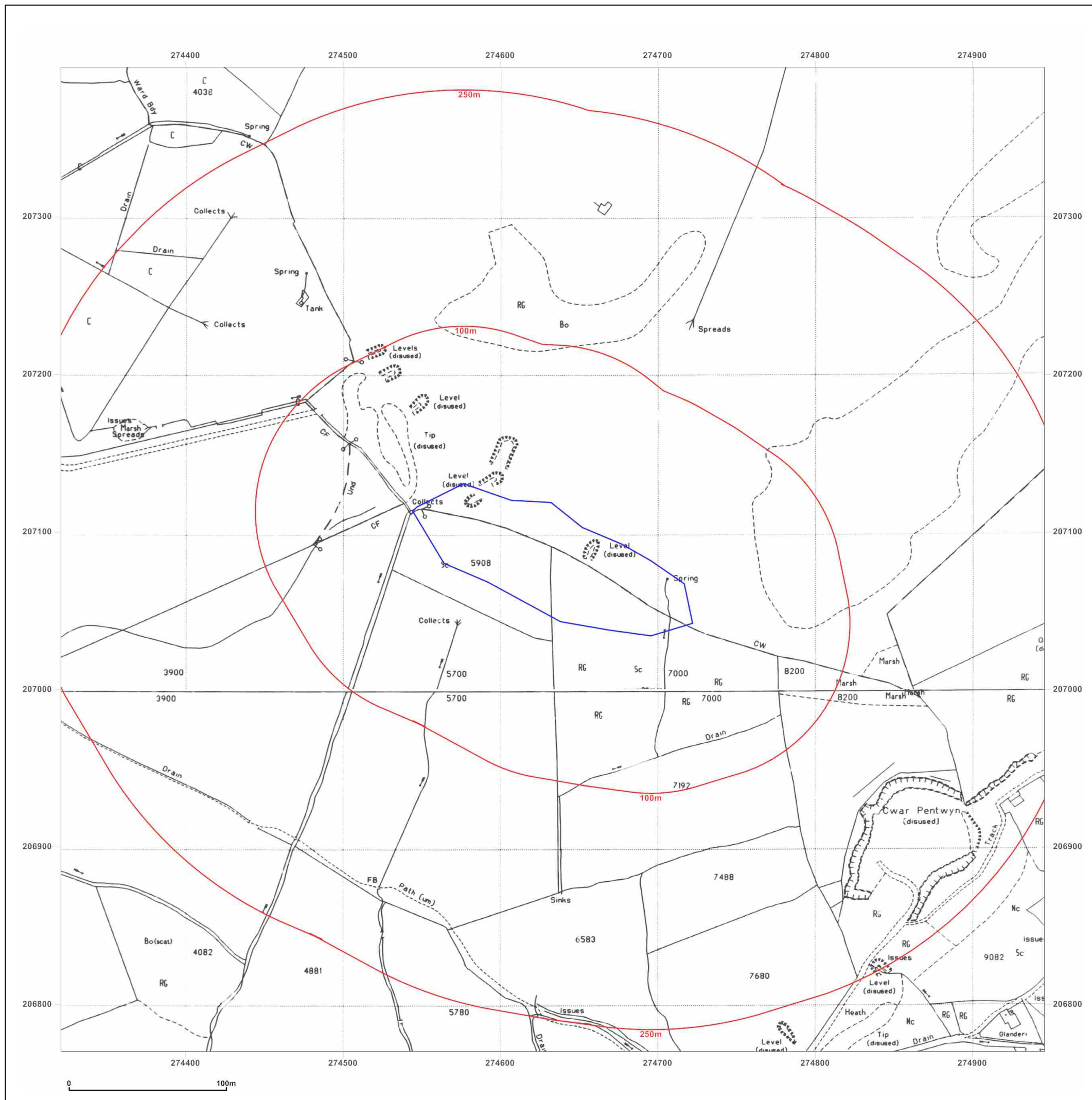


Supplied by:
<http://www.earthsciencepartnership.co.uk>
enquiries@earthsciencepartnership.com

© Crown copyright and database rights 2015 Ordnance Survey 100035207

Production date: 14 December 2017

To view map legend click here [Legend](#)





Site Details:

274609 207088

Client Ref: 6812e_Cilmaengwyn_Landslip_PO6642
Report Ref: ESP-4582646
Grid Ref: 274633, 207082

Map Name: County Series

Map date: 1876-1877

Scale: 1:10,560

Printed at: 1:10,560



Surveyed 1877
Revised 1877
Edition N/A
Copyright N/A
Levelled N/A

Surveyed 1876
Revised 1876
Edition N/A
Copyright N/A
Levelled N/A

Surveyed 1877
Revised 1877
Edition N/A
Copyright N/A
Levelled N/A

Surveyed 1877
Revised 1877
Edition N/A
Copyright N/A
Levelled N/A



Produced by
Groundsure Insights
www.groundsure.com

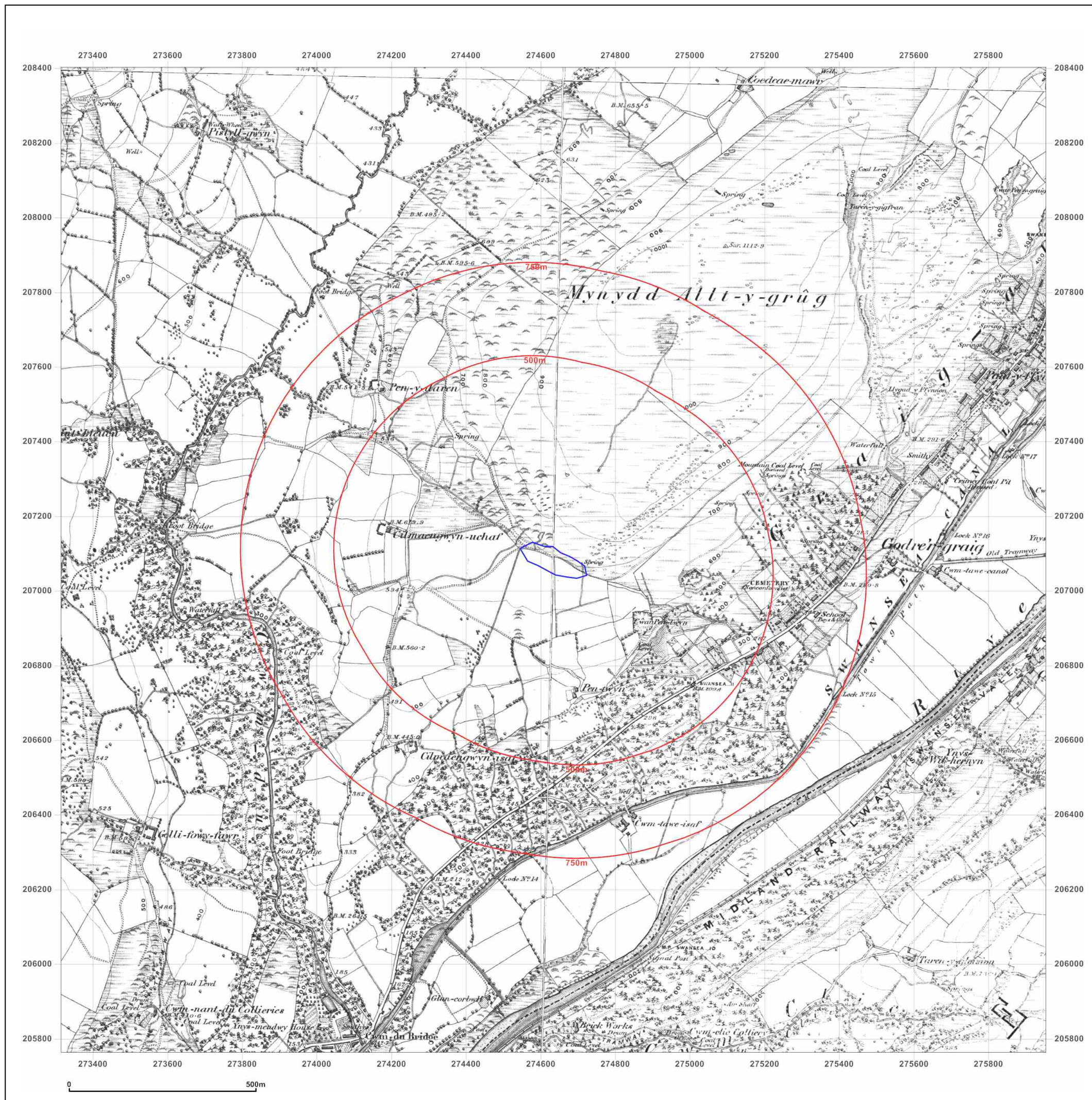


Supplied by:
<http://www.earthsciencepartnership.co.uk>
enquiries@earthsciencepartnership.com

© Crown copyright and database rights 2015 Ordnance Survey 100035207

Production date: 14 December 2017

To view map legend click here [Legend](#)





Site Details:

274609 207088

Client Ref: 6812e_Cilmaengwyn_Landslip_PO6642
Report Ref: ESP-4582646
Grid Ref: 274633, 207082

Map Name: County Series

Map date: 1897-1901

Scale: 1:10,560

Printed at: 1:10,560



Surveyed 1877
Revised 1900
Edition N/A
Copyright N/A
Levelled N/A

Surveyed 1877
Revised 1901
Edition N/A
Copyright N/A
Levelled N/A

Surveyed 1877
Revised 1897
Edition N/A
Copyright N/A
Levelled N/A

Surveyed 1877
Revised 1897
Edition N/A
Copyright N/A
Levelled N/A



Produced by
Groundsure Insights
www.groundsure.com

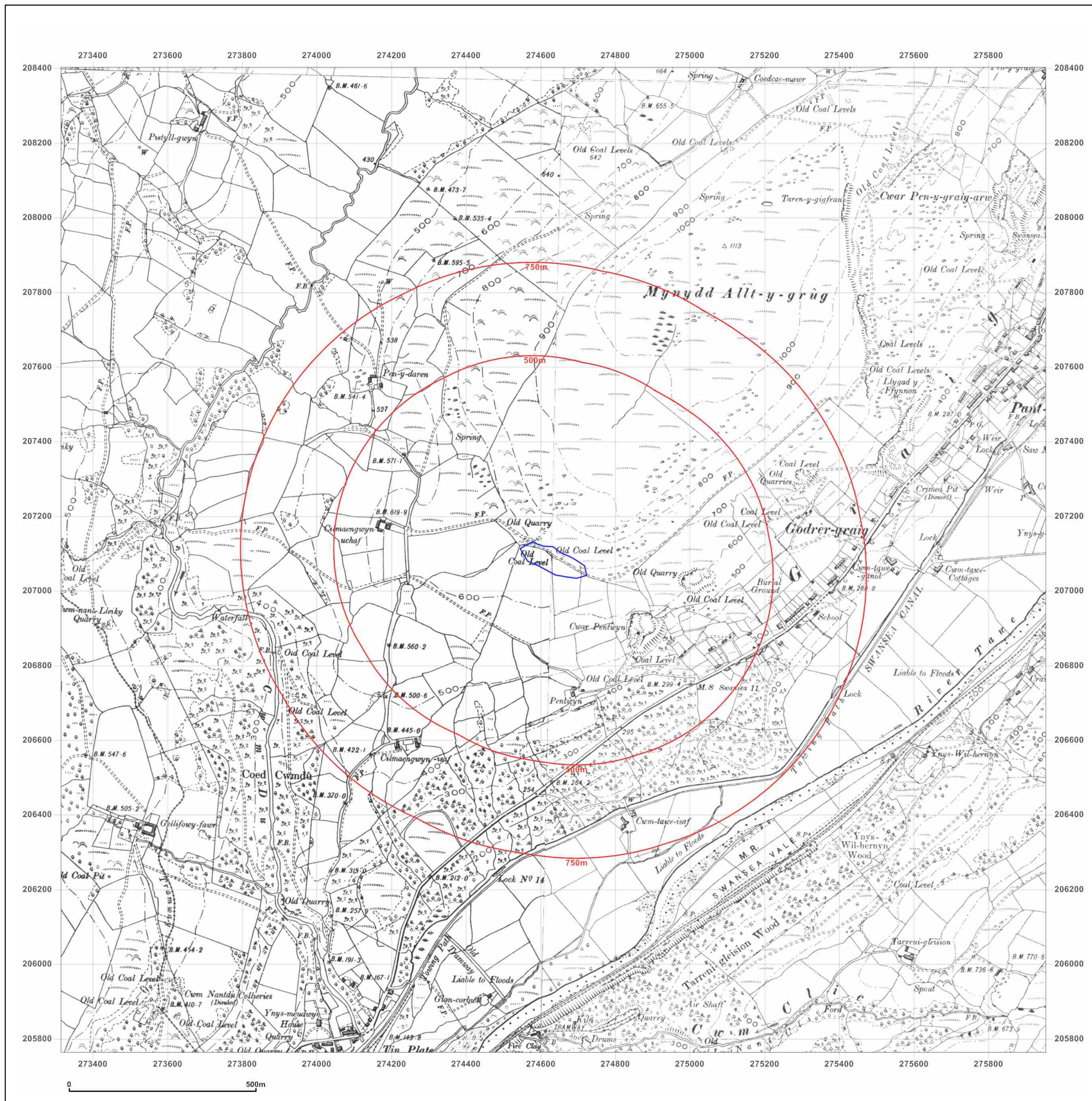



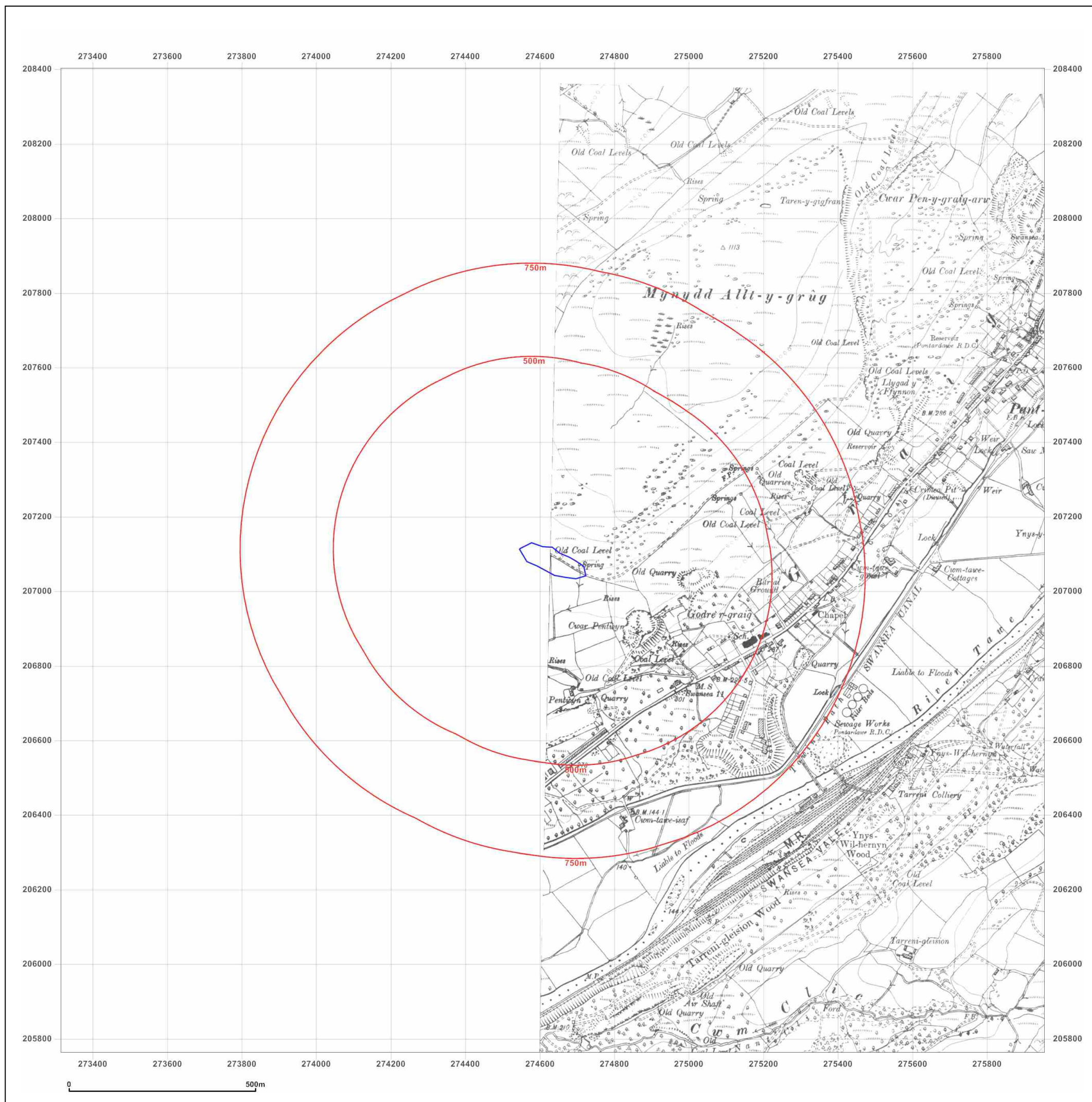
Supplied by:
<http://www.earthsciencepartnership.co.uk>
enquiries@earthsciencepartnership.com

© Crown copyright and database rights 2015 Ordnance Survey 100035207

Production date: 14 December 2017

To view map legend click here [Legend](#)





Site Details:

274609 207088


Client Ref: 6812e_Cilmaengwyn_Landslip_PO6642
Report Ref: ESP-4582646
Grid Ref: 274633, 207082

Map Name: County Series

Map date: 1913

Scale: 1:10,560

Printed at: 1:10,560



Surveyed 1877
 Revised 1913
 Edition N/A
 Copyright N/A
 Levelled N/A



Produced by
 Groundsure Insights
www.groundsure.com



Powered by
 Supplied by:
<http://www.earthsciencepartnership.co.uk>
enquiries@earthsciencepartnership.com

© Crown copyright and database rights 2015 Ordnance Survey 100035207

Production date: 14 December 2017

To view map legend click here [Legend](#)



Site Details:

274609 207088

Client Ref: 6812e_Cilmaengwyn_Landslip_PO6642
Report Ref: ESP-4582646
Grid Ref: 274633, 207082

Map Name: County Series

Map date: 1913-1914

Scale: 1:10,560

Printed at: 1:10,560



Surveyed 1876
Revised 1914
Edition N/A
Copyright N/A
Levelled N/A

Surveyed 1877
Revised 1913
Edition N/A
Copyright N/A
Levelled N/A

Surveyed 1877
Revised 1913
Edition N/A
Copyright N/A
Levelled N/A



Produced by
Groundsure Insights
www.groundsure.com

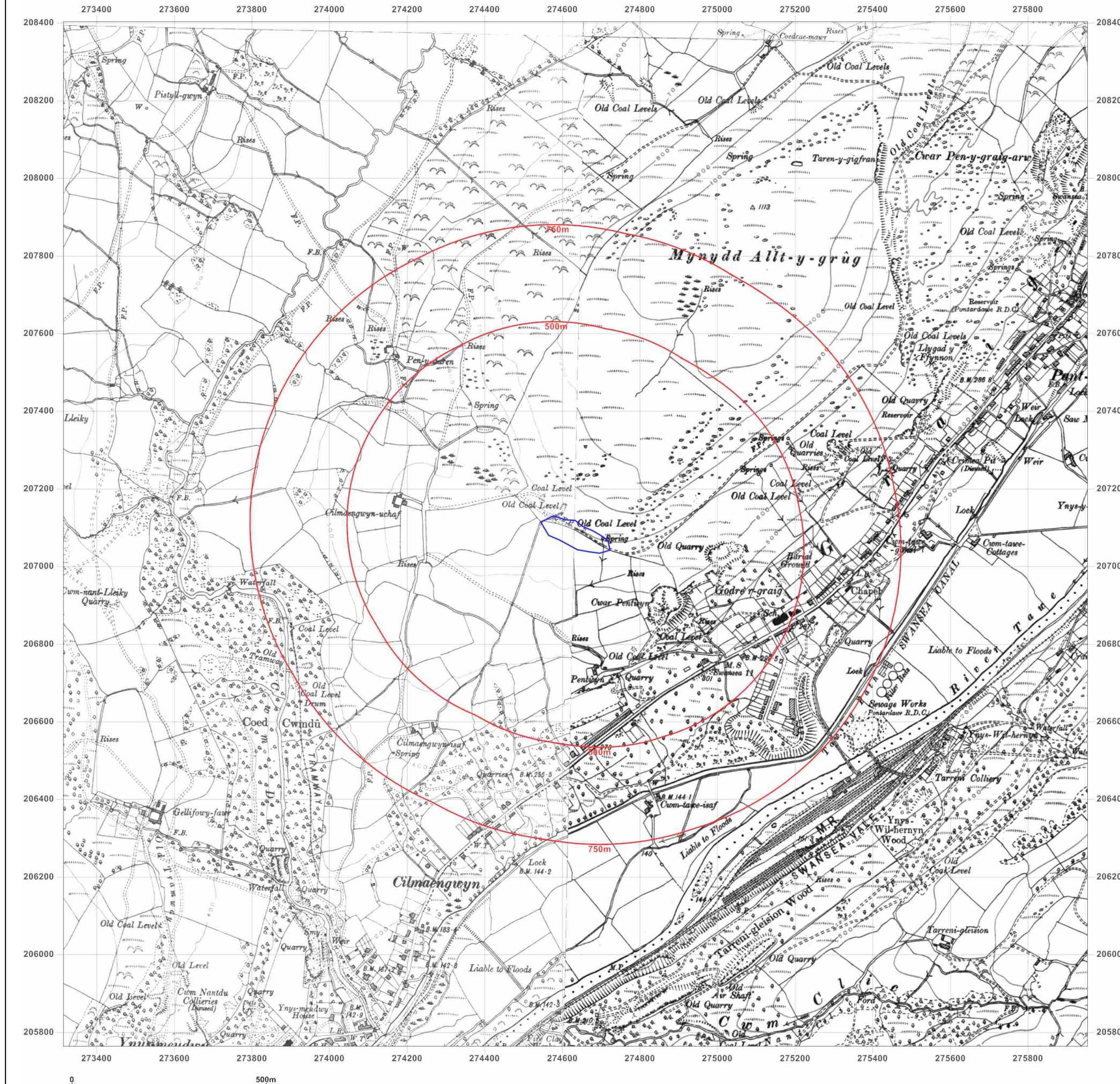



Supplied by:
<http://www.earthsciencepartnership.co.uk>
enquiries@earthsciencepartnership.com

© Crown copyright and database rights 2015 Ordnance Survey 100035207

Production date: 14 December 2017

To view map legend click here [Legend](#)





Site Details:

274609 207088

Client Ref: 6812e_Cilmaengwyn_Landslip_PO6642
Report Ref: ESP-4582646
Grid Ref: 274633, 207082

Map Name: County Series

Map date: 1921

Scale: 1:10,560

Printed at: 1:10,560



Surveyed 1876
Revised 1921
Edition 1921
Copyright N/A
Levelled N/A

Surveyed N/A
Revised N/A
Edition N/A
Copyright N/A
Levelled N/A

Surveyed 1877
Revised 1921
Edition N/A
Copyright N/A
Levelled N/A

Surveyed 1877
Revised 1921
Edition N/A
Copyright N/A
Levelled N/A



Produced by
Groundsure Insights
www.groundsure.com

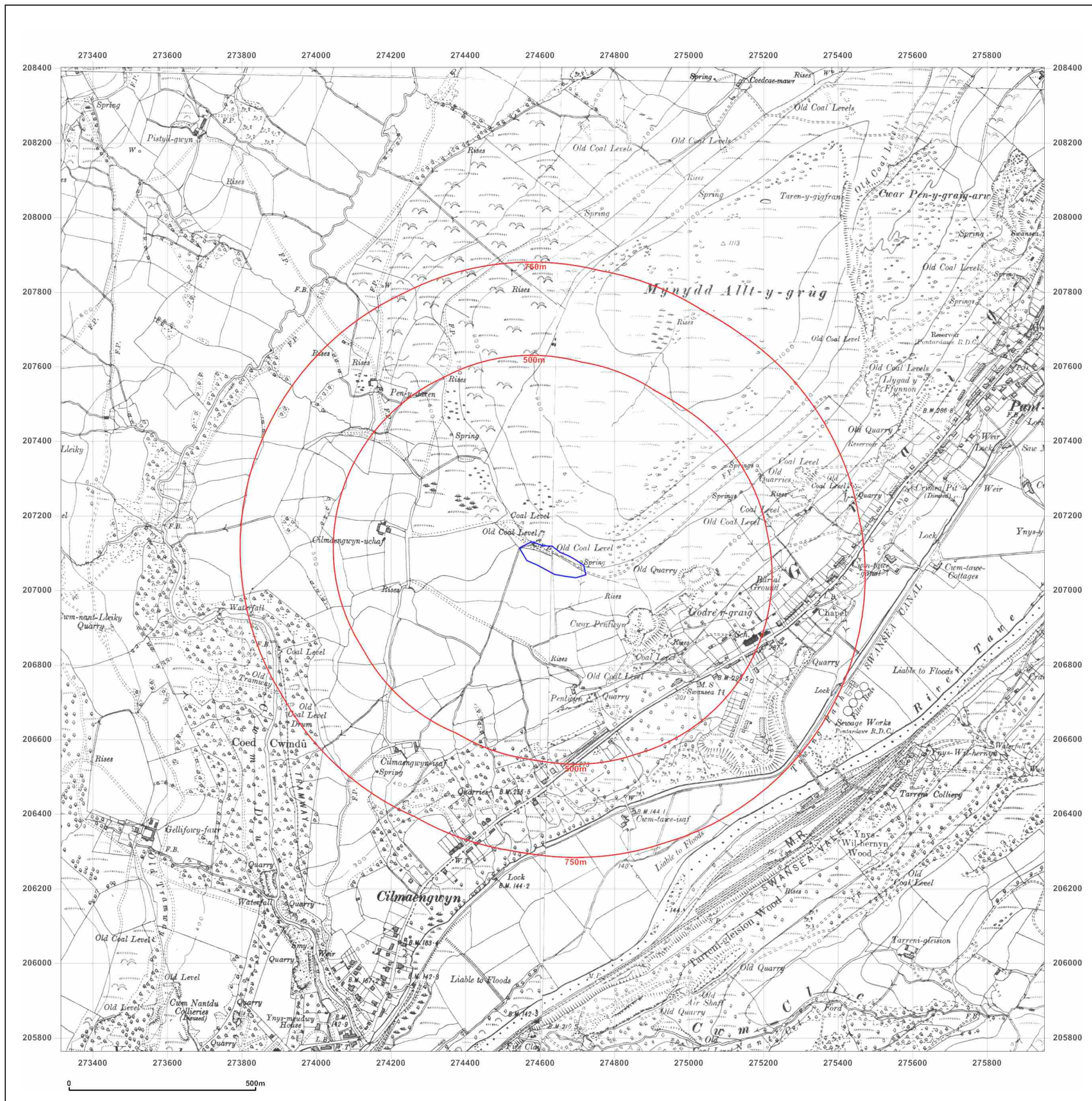



Supplied by:
<http://www.earthsciencepartnership.co.uk>
enquiries@earthsciencepartnership.com

© Crown copyright and database rights 2015 Ordnance Survey 100035207

Production date: 14 December 2017

To view map legend click here [Legend](#)





Site Details:

274609 207088

Client Ref: 6812e_Cilmaengwyn_Landslip_PO6642
Report Ref: ESP-4582646
Grid Ref: 274633, 207082

Map Name: County Series

Map date: 1948

Scale: 1:10,560

Printed at: 1:10,560

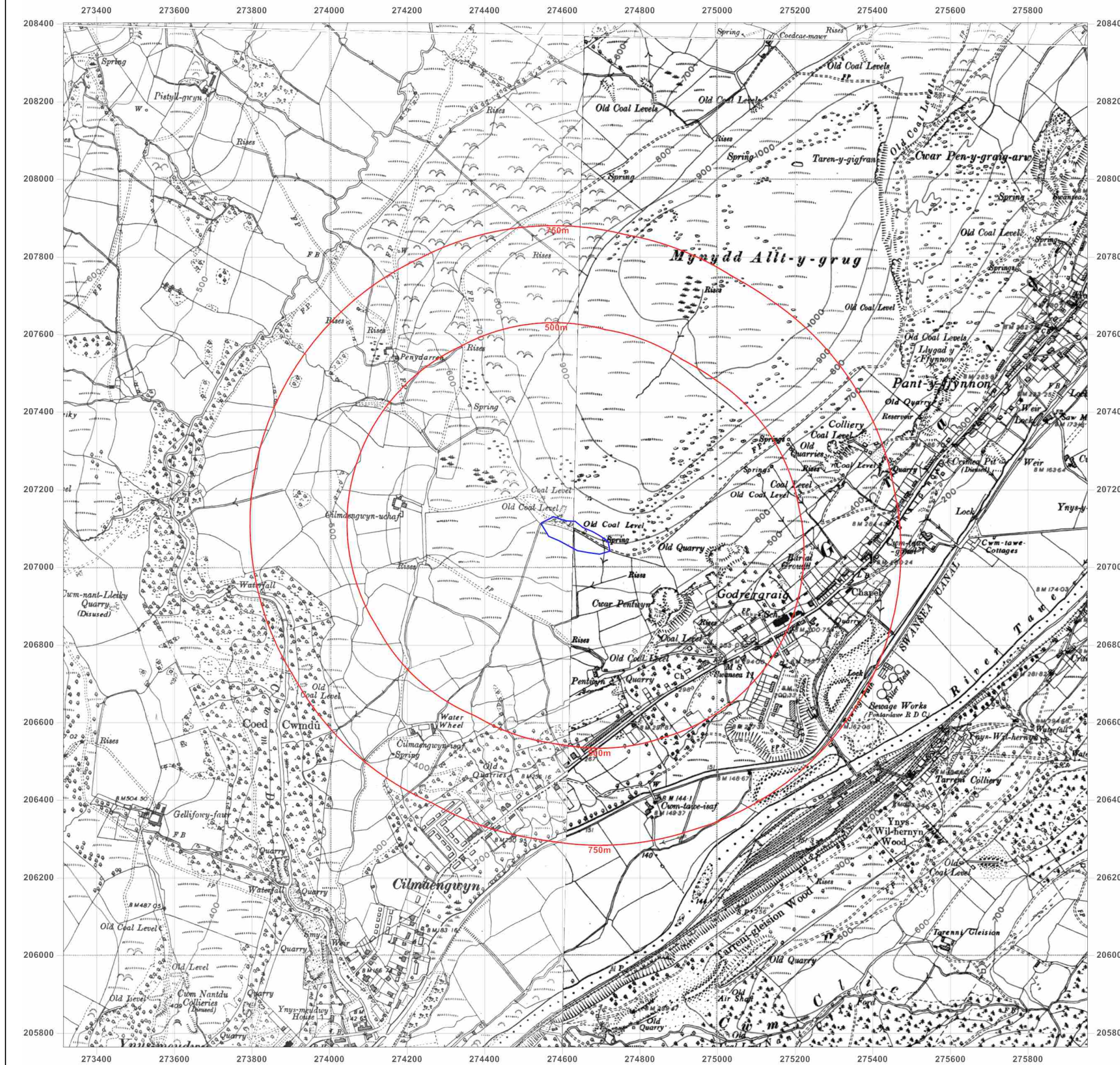
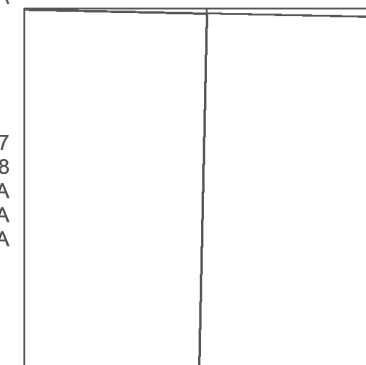


Surveyed 1876
Revised 1948
Edition N/A
Copyright N/A
Levelled N/A

Surveyed 1876
Revised 1948
Edition N/A
Copyright N/A
Levelled N/A

Surveyed 1877
Revised 1948
Edition N/A
Copyright N/A
Levelled N/A

Surveyed 1877
Revised 1948
Edition 1948
Copyright N/A
Levelled N/A



Produced by
Groundsure Insights
www.groundsure.com



Supplied by:
<http://www.earthsciencepartnership.co.uk>
enquiries@earthsciencepartnership.com

© Crown copyright and database rights 2015 Ordnance Survey 100035207

Production date: 14 December 2017

To view map legend click here [Legend](#)



Site Details:

274609 207088

Client Ref: 6812e_Cilmaengwyn_Landslip_PO6642
Report Ref: ESP-4582646
Grid Ref: 274633, 207082

Map Name: Provisional

Map date: 1964-1965

Scale: 1:10,560

Printed at: 1:10,560



Surveyed 1963
Revised 1964
Edition N/A
Copyright 1965
Levelled N/A

Surveyed 1965
Revised 1965
Edition N/A
Copyright N/A
Levelled N/A



Produced by
Groundsure Insights
www.groundsure.com

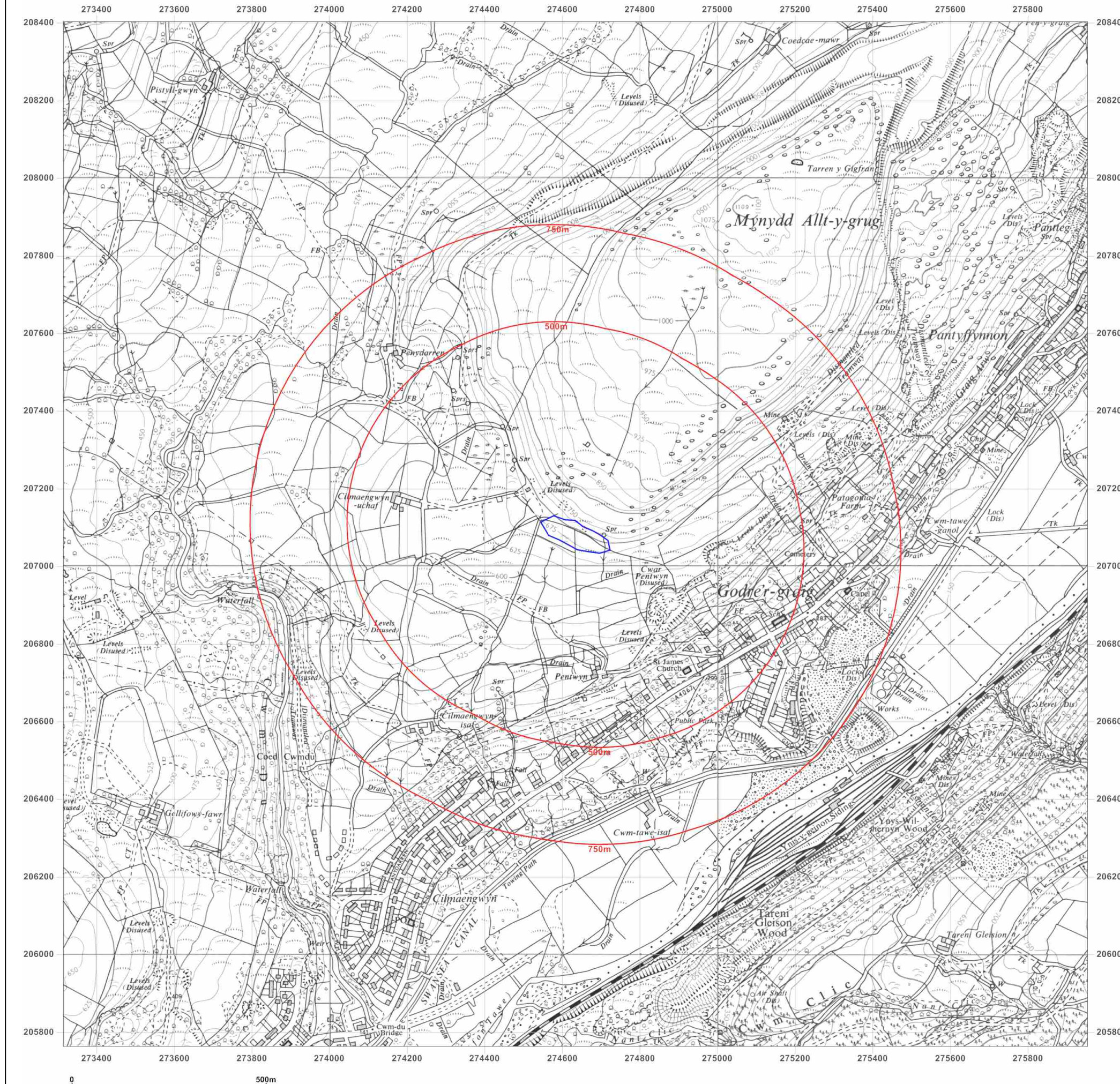


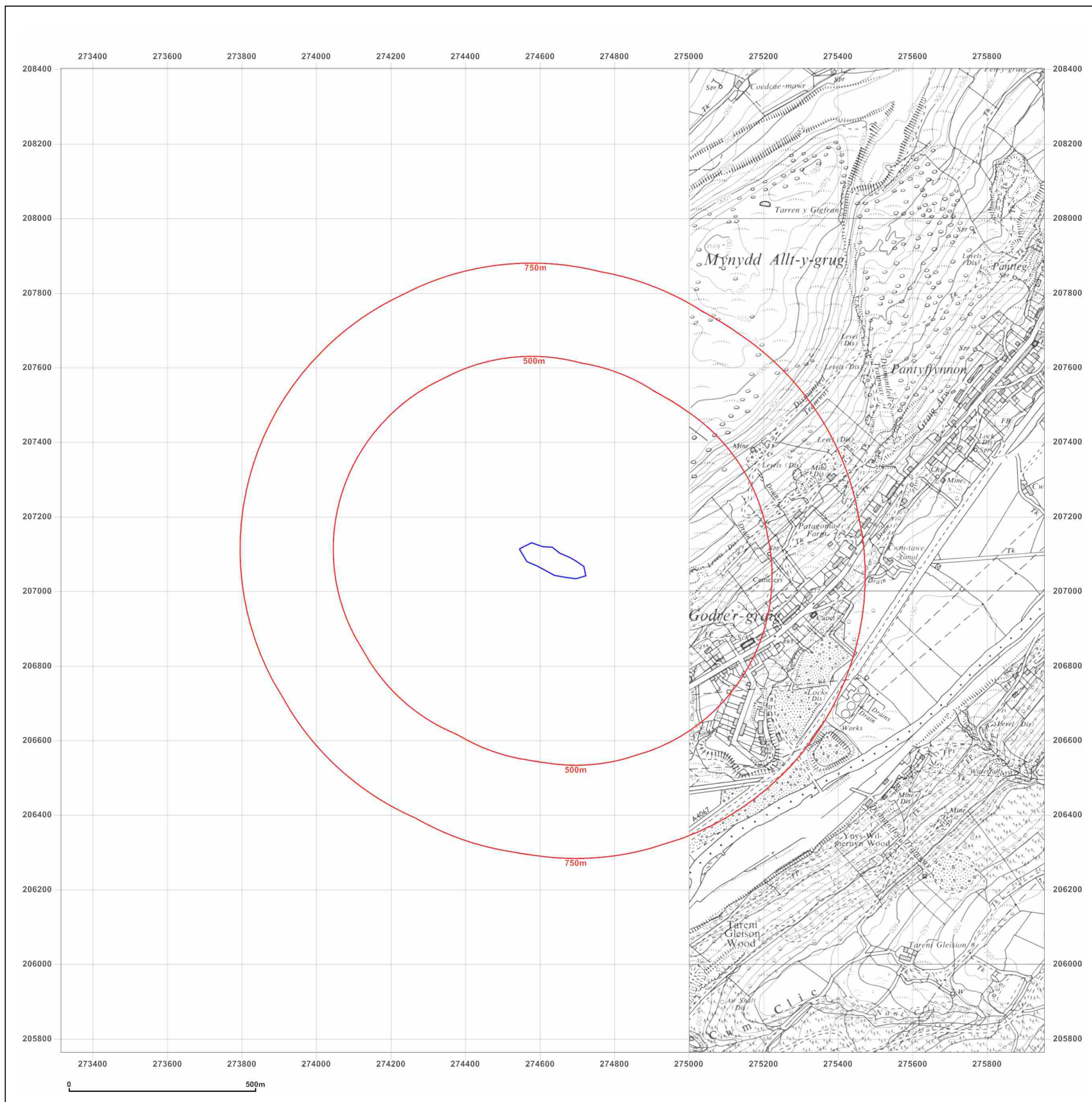
Supplied by:
<http://www.earthsciencepartnership.co.uk>
enquiries@earthsciencepartnership.com

© Crown copyright and database rights 2015 Ordnance Survey 100035207

Production date: 14 December 2017

To view map legend click here [Legend](#)





Site Details:

274609 207088


Client Ref: 6812e_Cilmaengwyn_Landslip_PO6642
Report Ref: ESP-4582646
Grid Ref: 274633, 207082

Map Name: Provisional

Map date: 1980

Scale: 1:10,560

Printed at: 1:10,560



Surveyed 1980
 Revised 1980
 Edition N/A
 Copyright N/A
 Levelled N/A



Produced by
 Groundsure Insights
www.groundsure.com




Supplied by:
<http://www.earthsciencepartnership.co.uk>
enquiries@earthsciencepartnership.com

© Crown copyright and database rights 2015 Ordnance Survey 100035207

Production date: 14 December 2017

To view map legend click here [Legend](#)



Site Details:

274609 207088


Client Ref: 6812e_Cilmaengwyn_Landslip_PO6642
Report Ref: ESP-4582646
Grid Ref: 274633, 207082

Map Name: National Grid

Map date: 1983

Scale: 1:10,000

Printed at: 1:10,000



Surveyed 1975
Revised 1983
Edition N/A
Copyright N/A
Levelled N/A



Produced by
Groundsure Insights
www.groundsure.com

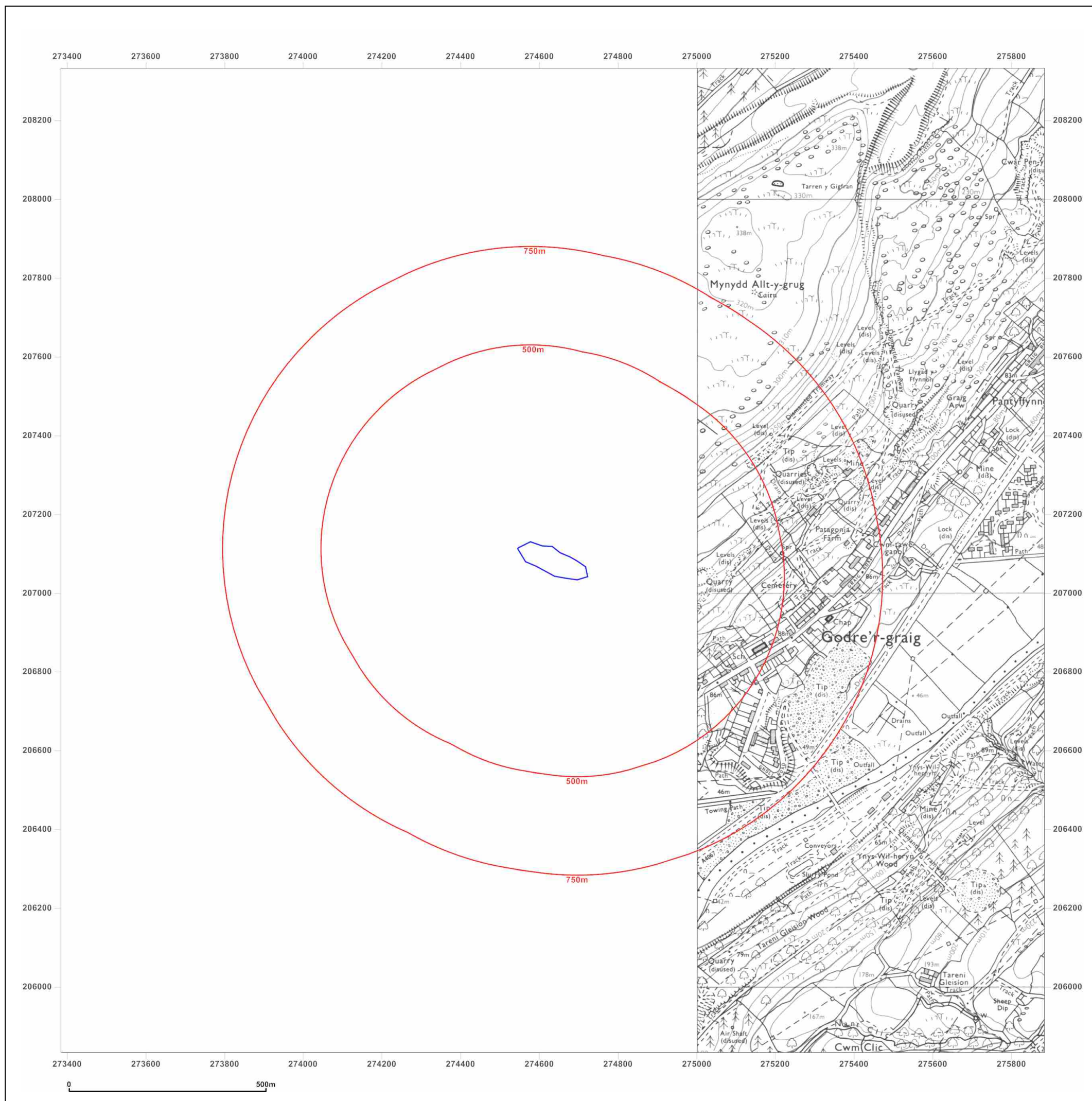



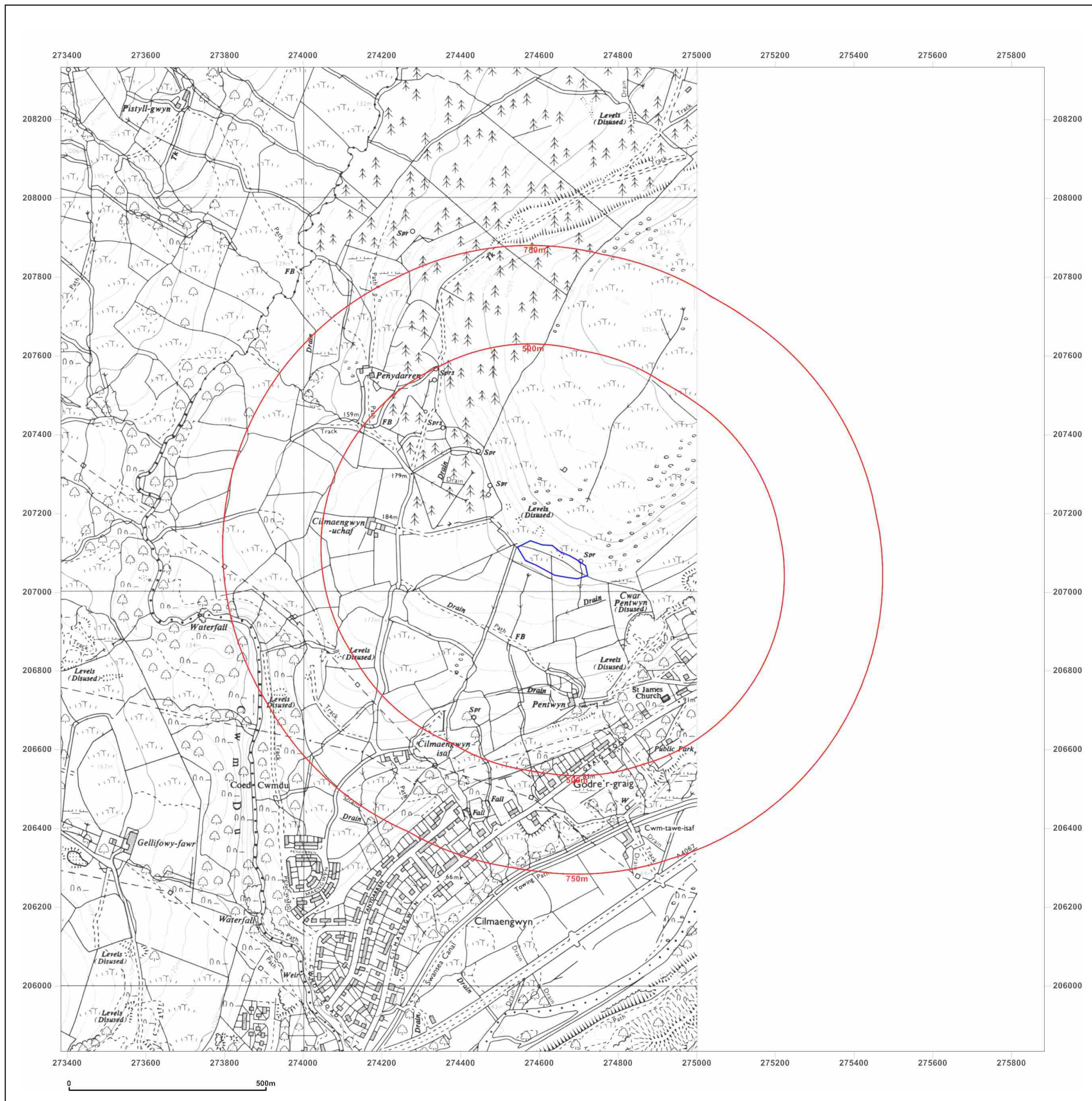
Supplied by:
<http://www.earthsciencepartnership.co.uk>
enquiries@earthsciencepartnership.com

© Crown copyright and database rights 2015 Ordnance Survey 100035207

Production date: 14 December 2017

To view map legend click here [Legend](#)





Site Details:

274609 207088

Client Ref: 6812e_Cilmaengwyn_Landslip_PO6642
Report Ref: ESP-4582646
Grid Ref: 274633, 207082

Map Name: National Grid


Map date: 1990

Scale: 1:10,000

Printed at: 1:10,000



Surveyed 1983
 Revised 1990
 Edition N/A
 Copyright N/A
 Levelled N/A



Produced by
 Groundsure Insights
www.groundsure.com


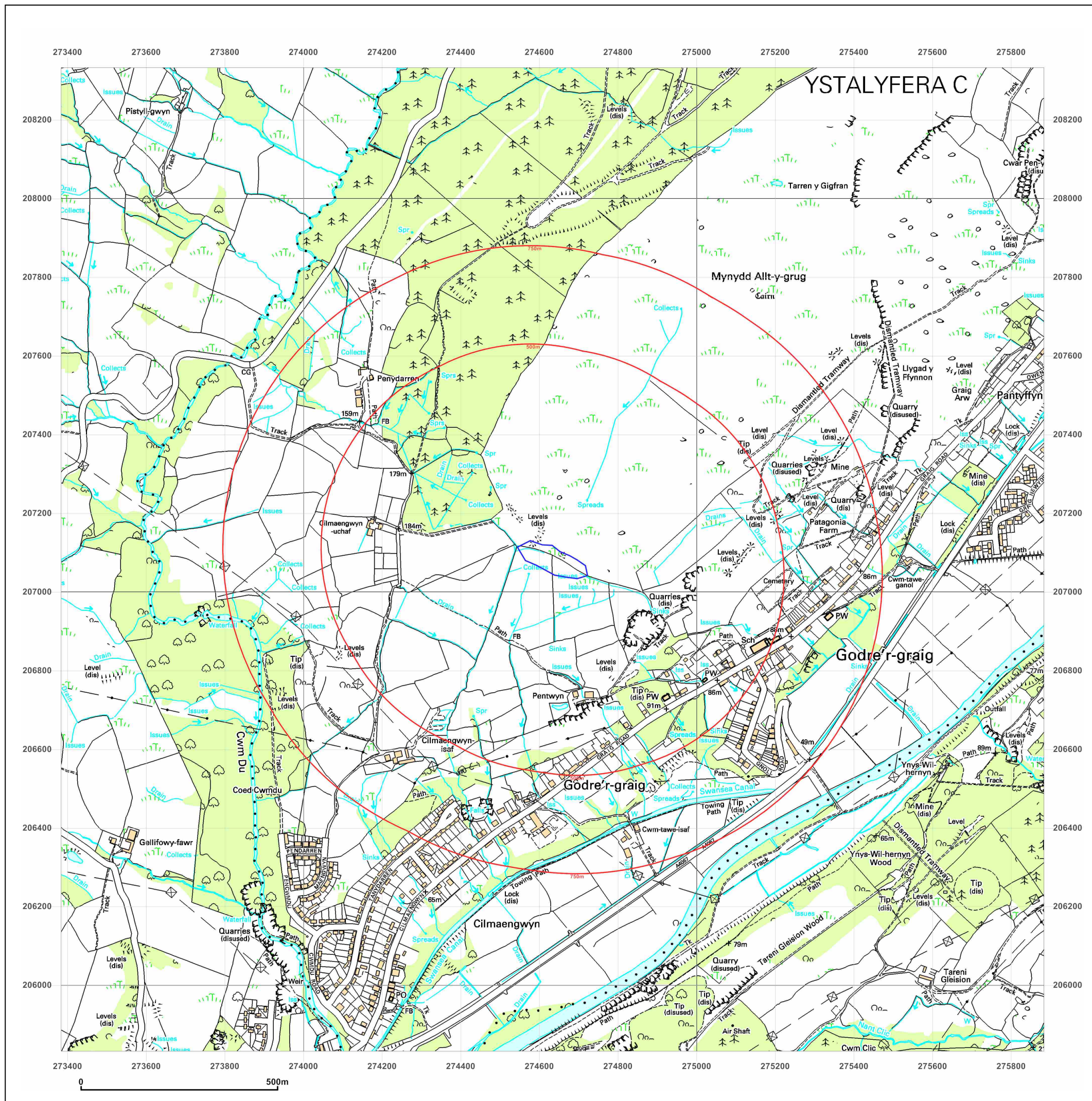


Supplied by:
<http://www.earthsciencepartnership.co.uk>
enquiries@earthsciencepartnership.com

© Crown copyright and database rights 2015 Ordnance Survey 100035207

Production date: 14 December 2017

To view map legend click here [Legend](#)



Site Details:

274609 207088


Client Ref: 6812e_Cilmaengwyn_Landslip_PO6642
Report Ref: ESP-4582646
Grid Ref: 274633, 207082

Map Name: 1:10,000 Raster

Map date: 2002

Scale: 1:10,000

Printed at: 1:10,000



Produced by
Groundsure Insights
www.groundsure.com




Supplied by:
<http://www.earthsciencepartnership.co.uk>
enquiries@earthsciencepartnership.com

© Crown copyright and database rights 2015 Ordnance Survey 100035207

Production date: 14 December 2017

To view map legend click here [Legend](#)



Site Details:

274609 207088

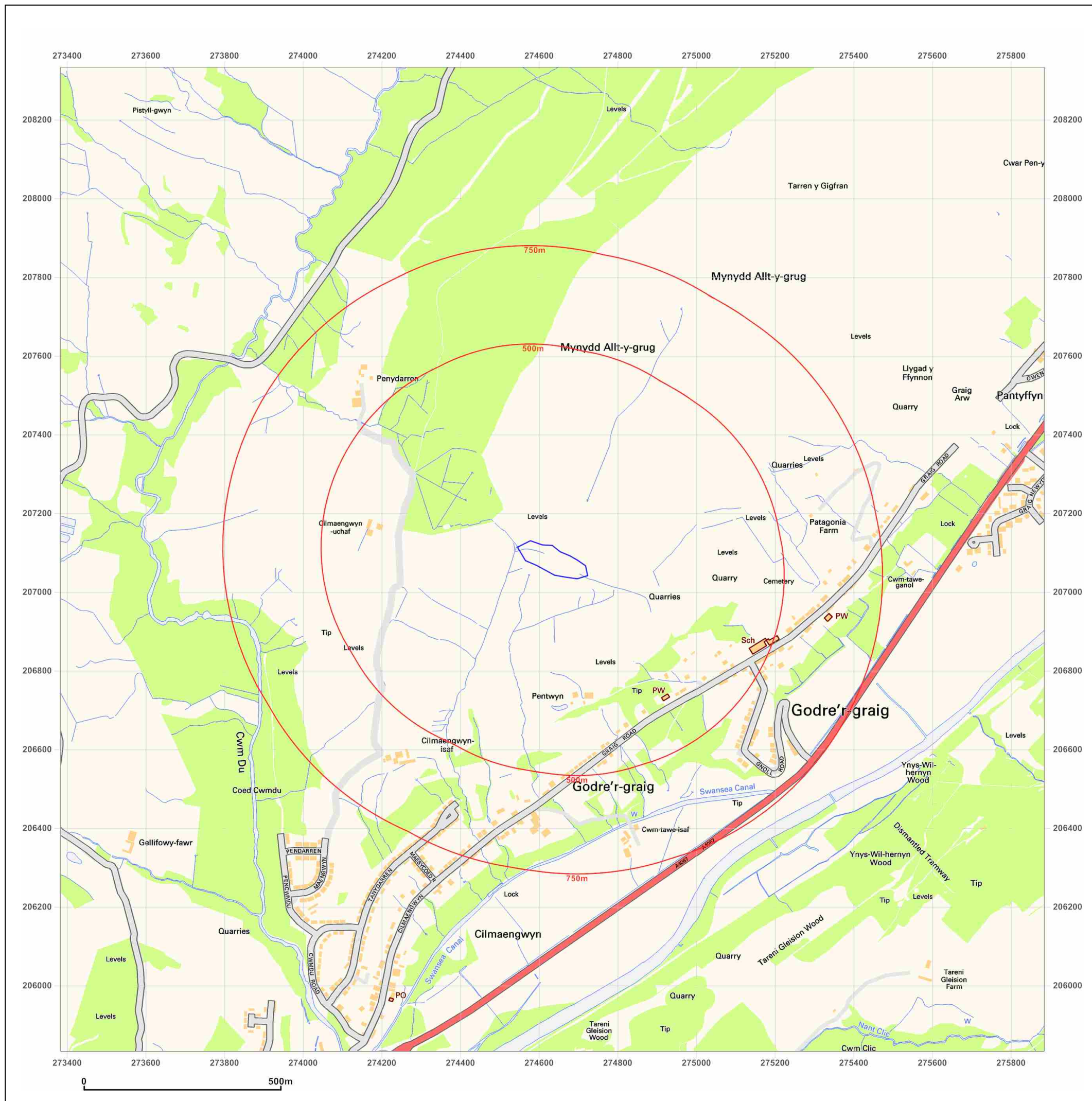

Client Ref: 6812e_Cilmaengwyn_Landslip_PO6642
Report Ref: ESP-4582646
Grid Ref: 274633, 207082

Map Name: National Grid

Map date: 2010

Scale: 1:10,000

Printed at: 1:10,000



Produced by
Groundsure Insights
www.groundsure.com



Supplied by:
<http://www.earthsciencepartnership.co.uk>
enquiries@earthsciencepartnership.com

© Crown copyright and database rights 2015 Ordnance Survey 100035207

Production date: 14 December 2017

To view map legend click here [Legend](#)



Site Details:

274609 207088

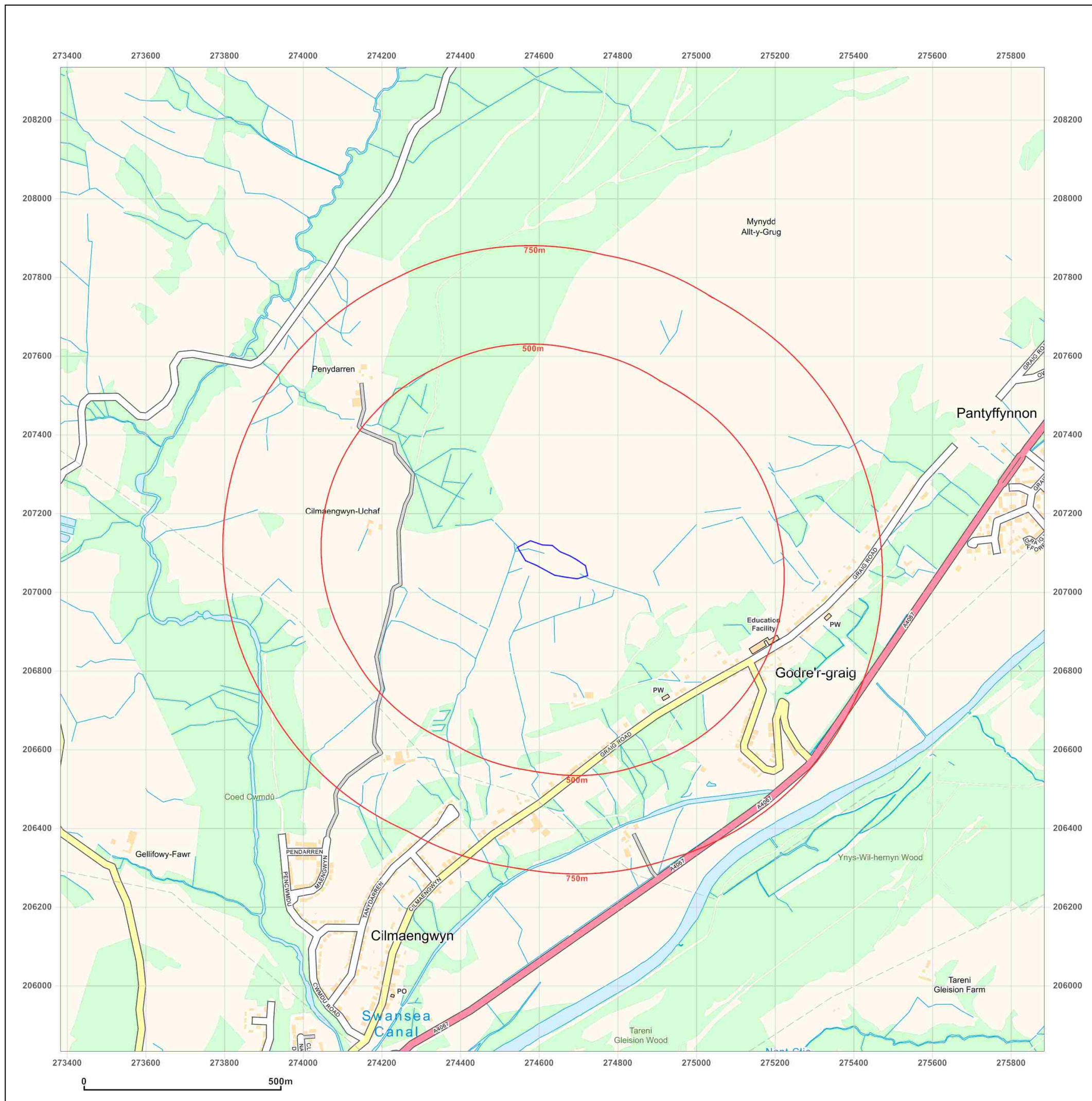

Client Ref: 6812e_Cilmaengwyn_Landslip_PO6642
Report Ref: ESP-4582646
Grid Ref: 274633, 207082

Map Name: National Grid

Map date: 2014

Scale: 1:10,000

Printed at: 1:10,000



Produced by
Groundsure Insights
www.groundsure.com



Supplied by:
<http://www.earthsciencepartnership.co.uk>
enquiries@earthsciencepartnership.com

© Crown copyright and database rights 2015 Ordnance Survey 100035207

Production date: 14 December 2017

To view map legend click here [Legend](#)

APPENDIX B

**AERIAL PHOTOS
(AVAILABLE ON REQUEST)**